

NOTICE!!

These documents have been scanned!

Do not place un-scanned documents beneath this notice!

Do not remove this notice from this file!

GPO Jacket No. 560-102
Print Order 61540
Rise Business Services, LLC
Job=AZ15 5/22/2019




Box Number= AZ15079



Claim Begin-End: AMC394416-AMC394416

1 Initial Receipt



AZ15079-2

AMC394407-AMC394878

United States Department of the Interior
Bureau of Land Management
 BUSINESS & SUPPORT SVCS DIV
 ONE N CENTRAL AVE SUITE 800
 PHOENIX, AZ 85004 -4427
 Phone: (602) 417-9200

Receipt

No: 1767229

Transaction #: 1824854	ENTERED INTO COMPUTER
Date of Transaction: 08/21/2008	AUG 25 2008 <i>PB</i>
CUSTOMER:	GARY MIECKE NATURE BEAUTY UNLIMITED LTD 3010 WILSHIRE BLVD SUITE 326 LOS ANGELES, CA 90010

LINE #	QTY	DESCRIPTION	REMARKS	UNIT PRICE	TOTAL
1	1.00	LOCATABLE MINERALS / MINING CLAIMS- NEW, UNADJUD, ONE OR MORE AUTH NOS / NEW MINING CLAIM PROCESSING FEE \$15 (1930) CASES: AMC394416/\$15.00		- n/a -	15.00
2	1.00	LOCATABLE MINERALS / MINING CLAIMS- NEW, UNADJUD, ONE OR MORE AUTH NOS / NEW MINING CLAIM LOCATION FEE \$30 (1993) CASES: AMC394416/\$30.00		- n/a -	30.00
3	1.00	LOCATABLE MINERALS / MINING CLAIMS- NEW, UNADJUD, ONE OR MORE AUTH NOS / NEW MINING CLM MAINT FEE \$125 (1993) CASES: AMC394416/\$125.00		- n/a -	125.00
4	1.00	LOCATABLE MINERALS / MINING CLAIMS- NEW, UNADJUD, ONE OR MORE AUTH NOS / NEW MINING CLM MAINT FEE \$125 (1993) CASES: AMC394416/\$125.00		- n/a -	125.00
TOTAL:					\$295.00

PAYMENT INFORMATION			
NOTE: Items will appear on credit card statement as "Bureau of Land Mgmt CO".			
1	AMOUNT:	\$295.00	POSTMARKED: N/A
	TYPE:	CREDIT CARD	RECEIVED: 08/21/2008
	NAME:	VARNEY, JAMES 233 N 2ND AVE UPLAND CA 91786	
	CARD NO:	XXXXXXXXXXXX1001	AUTH CODE: 144406
	NAME ON CARD:	GARY MIECKE	
	EXPIRES:	06/30/2009	
	SIGNATURE:		

REMARKS

This receipt was generated by the automated BLM Collections and Billing System and is a paper representation of a portion of the official electronic record contained therein.

NOTICE!!

These documents have been scanned!

Do not place un-scanned documents beneath this notice!

Do not remove this notice from this file!

GPO Jacket No. 560-102
Print Order 61540
Rise Business Services, LLC
Job=AZ15 5/22/2019



Box Number= AZ15079



Claim Begin-End: AMC394416-AMC394416

2 Correspondence



AZ15079-2

AMC394407-AMC394878

September 7, 2010

In Reply Refer To:
3800 (9310) RE
AMC394416

CERTIFIED MAIL - RETURN RECEIPT REQUESTED No. 7010 0780 0001 4667 6294

NOTICE

Duell and Company Inc.	:	This Notice Affects the Claims
249 N. Brand Blvd. #499	:	Shown in the Block Below.
Glendale, CA 91203-2609	:	

AMC394416
Nature's Beauty #16

Mining Claim Location Notices – Corrections Required

Pursuant to Title 43 Code of Federal Regulations (CFR) 3832.1, this office received your notice(s) of location for recordation of mining claims. In accordance with 43 CFR 3832.11 and 3832.12, the claim(s) listed above are not properly located. Because they are not properly located we cannot record them as filed. They must be corrected as noted below or they will be declared null and void ab initio.

No map of the claim location was provided. The map should show the mining claim's location within the section and quarter section.

You must provide the requested information for each claim listed above to correct the defects. Please do this by providing a copy of your location notice with the appropriate corrections, and note at the top of the form that it is a "Corrected Copy of Location Notice". If the information is not received within the 30-day timeframe, the mining claims will be declared null and void ab initio.

Rec'd 10/7/10
Accepted RS

SENDER: COMPLETE THIS SECTION

- Complete items 1, 2, and 3. Also complete item 4 if Restricted Delivery is desired.
- Print your name and address on the reverse so that we can return the card to you.
- Attach this card to the back of the mailpiece, or on the front if space permits.

1. Article Addressed to:

Duell and Company Inc.
 249 N. Brand Blvd. #499
 Glendale, CA 91203-2609
 AZ 931 RE AMC394416

2. Article Number
 (Transfer from service label)

7010 0780 0001 4667 6294

COMPLETE THIS SECTION ON DELIVERY

A. Signature


 Agent Addressee

B. Received by (Printed Name)

Mavis Pavone

C. Date of Delivery

9/15/10

D. Is delivery address different from item 1? Yes

If YES, enter delivery address below:

 No

3. Service Type

 Certified Mail Express Mail Registered Return Receipt for Merchandise Insured Mail C.O.D.

4. Restricted Delivery? (Extra Fee)

 Yes

UNITED STATES POSTAL SERVICE



First-Class Mail
Postage & Fees Paid
USPS
Permit No. G-10

- Sender: Please print your name, address, and ZIP+4 in this box •

U.S. Department of the Interior
Bureau Of Land Management
Arizona State Office
One North Central Avenue
Phoenix, AZ 85004-4427

4414



If additional information is required, please contact Rod Ebert at 602-417-9397. Please include your AMC serial number(s) on all correspondence.

Stephen K. Hansen
Group Administrator
Lands and Minerals

Enclosure

CERTIFIED MAIL™

UNITED STATES
DEPARTMENT OF THE INTERIOR
Bureau of Land Management
Arizona State Office
One N. Central Avenue, Suite 800
Phoenix, AZ 85004-4427

AN E



7010 0780 0001 4667 5242



UNITED STATES POSTAGE
U.S. OFFICIAL MAIL
PENALTY FOR PRIVATE USE \$300
PITNEY BOWES
02 1A
0004205804 JUL 12 2010
MAILED FROM ZIP CODE 85004
\$ 05.54⁰

OFFICIAL BUSINESS
PENALTY FOR PRIVATE USE \$300

RECEIVED
20 AUG 19 2010
PHOENIX, ARIZONA

Handwritten: 2-10
23

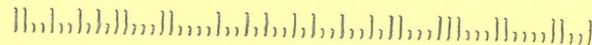
James Varney
233 N. 2nd Ave.
Upland, CA 91786
AZ931 RE AMC394416

NIXIE 917 DC 1 00 08/04/10

RETURN TO SENDER
UNCLAIMED
UNABLE TO FORWARD

BC: 85004442700 *1994-03382-12-42

8178688003 0001
85004@4427



PLACE STICKER AT TOP OF ENVELOPE TO THE RIGHT
OF THE RETURN ADDRESS, FOLD AT DOTTED LINE

SENDER: COMPLETE THIS SECTION

- Complete items 1, 2, and 3. Also complete item 4 if Restricted Delivery is desired.
- Print your name and address on the reverse so that we can return the card to you.
- Attach this card to the back of the mailpiece, or on the front if space permits.

1. Article Addressed to:

James Varney
 233 N. 2nd Ave.
 Upland, CA 91786
 AZ931 RE AMC394416

2. Article Number
(Transfer from service label)

7010 0780 0001 4667 5242

COMPLETE THIS SECTION ON DELIVERY

A. Signature Agent
 Addressee
 X

B. Received by (*Printed Name*) C. Date of Delivery

D. Is delivery address different from item 1? Yes
 If YES, enter delivery address below: No

3. Service Type
 Certified Mail Express Mail
 Registered Return Receipt for Merchandise
 Insured Mail C.O.D.

4. Restricted Delivery? (*Extra Fee*) Yes



United States Department of the Interior



BUREAU OF LAND MANAGEMENT
Arizona State Office
One North Central Avenue, Suite 800
Phoenix, Arizona 85004-4427
www.blm.gov/az/

July 9, 2010

In Reply Refer To:
3800 (9330) RE
AMC394416

CERTIFIED MAIL - RETURN RECEIPT REQUESTED No. 7010 0780 0001 4667 5242

NOTICE

James Varney : This Notice Affects the Claims
233 N. 2nd Ave. : Shown in the Block Below.
Upland, CA 91786 :

AMC394416
Nature's Beauty #16

Mining Claim Location Notices – Corrections Required

Pursuant to Title 43 Code of Federal Regulations (CFR) 3832.1, this office received your notice(s) of location for recordation of mining claims. In accordance with 43 CFR 3832.11 and 3832.12, the claim(s) listed above are not properly located. Because they are not properly located, we cannot record them as filed. They must be corrected as noted below or they will be declared null and void ab initio.


No map of the claim location was provided. The map should show where the claim is within the quarter section.

You must provide the requested information for each claim listed above to correct the defects. Please do this by providing a copy of your location notice with the appropriate corrections, and note at the top of the form that it is a "Corrected Copy of Location Notice". If the information is not received within the 30-day timeframe, the mining claims will be declared null and void ab initio.

If additional information is required, please contact Rod Ebert at 602-417-9397.

*Will be resent b/c
James Varney was not
the current owner of the claim*

Please include your AMC serial number(s) on all correspondence.



Stephen K. Hansen
Group Administrator
Renewable and Mineral Resources

July 9, 2010

In Reply Refer To:
3800 (9330) RE
AMC394416

CERTIFIED MAIL - RETURN RECEIPT REQUESTED No. 7010 0780 0001 4667 5242

NOTICE

James Varney	:	This Notice Affects the Claims
233 N. 2nd Ave.	:	Shown in the Block Below.
Upland, CA 91786	:	

AMC394416
Nature's Beauty #16

Mining Claim Location Notices – Corrections Required

Pursuant to Title 43 Code of Federal Regulations (CFR) 3832.1, this office received your notice(s) of location for recordation of mining claims. In accordance with 43 CFR 3832.11 and 3832.12, the claim(s) listed above are not properly located. Because they are not properly located we cannot record them as filed. They must be corrected as noted below or they will be declared null and void ab initio.

No map of the claim location was provided. The map should show where the claim is within the quarter section.

You must provide the requested information for each claim listed above to correct the defects. Please do this by providing a copy of your location notice with the appropriate corrections, and note at the top of the form that it is a "Corrected Copy of Location Notice". If the information is not received within the 30-day timeframe, the mining claims will be declared null and void ab initio.

If additional information is required, please contact Rod Ebert at 602-417-9397.

Please include your AMC serial number(s) on all correspondence.

Stephen K. Hansen
Group Administrator
Renewable and Mineral Resources

REbert:lm:070910

*A. Bunda
8/18/09*

AUG 19 2009

In Reply Refer To:

3800 (9330) AB
AMC364072, AMC362642, AMC383809,
AMC394416, AMC356525, AMC367062,
AMC367840

CERTIFIED MAIL – RETURN RECEIPT REQUESTED

NOTICE

- ✓ Duell and Company, Inc. : AMC362642 - 362653, AMC383809 -
249 North Brand Blvd #499 : 364072, 362655, 356539, 367062, 367840,
Glendale, California 91203 : 394416
CMRR# 7008 2810 0000 6281 3000 : Nature's Beauty No. 1 - 12,
: Nature's Beauty No. 1 - 4,
- Zpower Technologies LTD : Nature's Beauty #13, Nature's Beauty #14
8 Shepherd Market #343 : Nature's Beauty #15, Nature's Beauty #15,
Mayfair, London UK W1J7JY : Nature's Beauty #15, Nature's Beauty #16
CMRR#
- ✗ Natural Stone and Mineral LLC
Nature's Beauty Unlimited LLC
432 S. Belair Road #120
Martinez, Georgia 30907
CMRR# 7008 2810 0000 6281 3024
- ✗ Nature's Beauty Unlimited LTD
James Varney
1616 W. Rosemonte Drive
Phoenix, Arizona 85027
CMRR# 7008 2810 0000 6281 3031
- ✗ Roy Arthur
Nature's Beauty Unlimited LTD
P.O. Box 543
Whittier, California 90608
CMRR# 7008 2810 0000 6281 3048

✓ Nature's Beauty Unlimited LTD
3010 Wilshire Blvd #614
Los Angeles, California 90010
CMRR# 7008 2810 0000 6281 3055

Transfers Not Processed

On June 1, 2009, 16 Quit Claim Deeds (QCD) were received by the Arizona State Office, Bureau of Land Management (BLM), transferring 22 claims from Nature's Beauty Unlimited, LTD, ZPower Technologies LTD, Natural Stone and Minerals LLC, James Varney, Roy Arthur, and Nature's Beauty Unlimited LLC to Duell and Company, Inc.

The QCD's were erroneously processed as severed claims and given new claim numbers. Those numbers have been voided. All of these claims will retain their original AMC numbers.

The QCD's cannot be processed because the signature on the QCD's is not acceptable. The claims being transferred are owned by 4 different companies and 2 individuals, however there is only one signature on each QCD, that of Kathleen Richardson. It is unclear which company Kathleen Richardson represents. BLM requires a notarized signature for each owner of the mining claim who is transferring their interest in the claim. Because there are several companies involved in these transfers it is important to clearly show who is signing on behalf of each company. Also, the claim names listed on the QCD's are incorrect, based on the original location notices. The claim names on the QCD should match what was submitted on the original location notice.

Please obtain the correct signatures on each QCD, correct the claim names, and provide the corrected documents to this office within 30 days of your receipt of this notice. If we do not receive the corrected documents within 30 days of your receipt of this notice, no further action will be taken on these transfers and the non-refundable processing fee will be retained by BLM.

If additional information is required, please contact Amy Bunda at 602-417-9334. Please include your AMC serial number(s) on all correspondence.

ABunda:lm:081809

Patrick Madigan
Acting Group Administrator
Renewable and Mineral Resources Group

SENDER: COMPLETE THIS SECTION

- Complete items 1, 2, and 3. Also complete item 4 if Restricted Delivery is desired.
- Print your name and address on the reverse so that we can return the card to you.
- Attach this card to the back of the mailpiece, or on the front if space permits.

1. Article Addressed to:

Duell and Company, Inc.
 249 North Brand Blvd #499
 Glendale, California 91203
 AZ933 AB AMC362642 - 362653,
 AMC383809 -364072, 362655, 356539,
 367062, 367840, 394416

2. Article Number

(Transfer from service label)

7008 2810 0000 6281 3000

PS Form 3811, February 2004

Domestic Return Receipt

102595-02-M-1540

COMPLETE THIS SECTION ON DELIVERY

A. Signature

X 

- Agent
 Addressee

B. Received by (Printed Name)

C. Date of Delivery

- D. Is delivery address different from item 1? Yes
 If YES, enter delivery address below: No

3. Service Type

- Certified Mail Express Mail
 Registered Return Receipt for Merchandise
 Insured Mail C.O.D.

4. Restricted Delivery? (Extra Fee)

- Yes

SENDER: COMPLETE THIS SECTION

- Complete items 1, 2, and 3. Also complete item 4 if Restricted Delivery is desired.
- Print your name and address on the reverse so that we can return the card to you.
- Attach this card to the back of the mailpiece, or on the front if space permits.

1. Article Addressed to:

Nature's Beauty Unlimited LTD
 3010 Wilshire Blvd #614
 Los Angeles, California 90010
 AZ933 AB AMC362642 - 362653,
 AMC383809 -364072, 362655, 356539,
 367062, 367840, 394416

2. Article Number

(Transfer from service label)

7008 2810 0000 6281 3055

PS Form 3811, February 2004

Domestic Return Receipt

102595-02-M-1540

COMPLETE THIS SECTION ON DELIVERY

A. Signature

X 

- Agent
 Addressee

B. Received by (Printed Name)

C. Date of Delivery

- D. Is delivery address different from item 1? Yes
 If YES, enter delivery address below: No

3. Service Type

- Certified Mail Express Mail
 Registered Return Receipt for Merchandise
 Insured Mail C.O.D.

4. Restricted Delivery? (Extra Fee)

- Yes

UNITED STATES POSTAL SERVICE



First-Class Mail
Postage & Fees Paid
USPS
Permit No. G-10

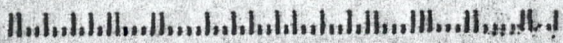
• Sender, please print your name, address, and ZIP+4 in this box •

RECEIVED
BLM AZ STATE OFFICE

2009 AUG 24 11:54

PHOENIX, ARIZONA

BUREAU OF LAND MANAGEMENT
ARIZONA STATE OFFICE
ONE NORTH CENTRAL AVENUE
SUITE 800
PHOENIX, AZ 85004-2203



UNITED STATES POSTAL SERVICE



First-Class Mail
Postage & Fees Paid
USPS
Permit No. G-10

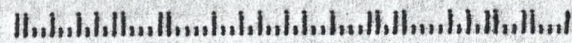
• Sender, please print your name, address, and ZIP+4 in this box •

RECEIVED
BLM AZ STATE OFFICE

2009 AUG 28 12:57

PHOENIX, ARIZONA

BUREAU OF LAND MANAGEMENT
ARIZONA STATE OFFICE
ONE NORTH CENTRAL AVENUE
SUITE 800
PHOENIX, AZ 85004-2203



UNITED STATES
DEPARTMENT OF INTERIOR
Bureau of Land Management
Arizona State Office
One North Central Avenue, Suite 800
Phoenix, Arizona 85004-4427

OFFICIAL BUSINESS
PENALTY FOR PRIVATE USE \$300

CERTIFIED MAIL™



7008 2810 0000 6281 3024



UNITED STATES POSTAGE
U.S. OFFICIAL MAIL
PENALTY FOR PRIVATE USE \$300
PITNEY BOWES
02 1A \$ 05.54⁰
0004205804 AUG 20 2009
MAILED FROM ZIP CODE 85004

RECEIVED
DEPT OF INTERIOR

2009 SEP -3 P 1:24

PHOENIX, ARIZONA
RETURNED TO SENDER

NOT DELIVERABLE
AS ADDRESSED,
UNABLE TO FORWARD

Natural Stone and Mineral LLC
432 S. Belair Road #120
Martinez, Georgia 30907
AZ933 AB AMC362642 - 362653
AMC383809 -364072, 362655, 356539
367062 367840 394416

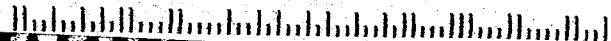
1st NOTICE
2nd NOTICE
3rd NOTICE

NIXIE 312 50 1 40 09/01/09

RETURN TO SENDER
NOT DELIVERABLE AS ADDRESSED
UNABLE TO FORWARD

BC: 85004442700 *0979-02373-20-37

850044427



PLACE STICKER AT TOP OF ENVELOPE TO THE RIGHT
OF THE RETURN ADDRESS. FOLD AT DOTTED LINE

SENDER: COMPLETE THIS SECTION

- Complete items 1, 2, and 3. Also complete item 4 if Restricted Delivery is desired.
- Print your name and address on the reverse so that we can return the card to you.
- Attach this card to the back of the mailpiece, or on the front if space permits.

1. Article Addressed to:

Natural Stone and Mineral LLC
432 S. Belair Road #120
Martinez, Georgia 30907
AZ933 A1 AMC362642 - 362653,
AMC383889 - 364072, 362655, 356539,
367062, 367840, 394416

2. Article Number

(Transfer from service label)

7008 2810 0000 6281 3024

PS Form 3811, February 2004

Domestic Return Receipt

102595-02-M-1540

COMPLETE THIS SECTION ON DELIVERY

A. Signature

X

Agent

Addressee

B. Received by (Printed Name)

C. Date of Delivery

D. Is delivery address different from item 1? Yes
If YES, enter delivery address below: No

3. Service Type

Certified Mail

Express Mail

Registered

Return Receipt for Merchandise

Insured Mail

C.O.D.

4. Restricted Delivery? (Extra Fee)

Yes



United States Department of the Interior



BUREAU OF LAND MANAGEMENT

Arizona State Office

One North Central Avenue, Suite 800

Phoenix, Arizona 85004-4427

www.blm.gov/az/

In Reply Refer To:

3800 (9330) AB

AMC364072, AMC362642, AMC383809,

AMC394416, AMC356525, AMC367062,

AMC367840

August 19, 2009

CERTIFIED MAIL – RETURN RECEIPT REQUESTED

NOTICE

Duell and Company, Inc.
249 North Brand Blvd #499
Glendale, California 91203
CMRR# 7008 2810 0000 6281 3000

Zpower Technologies LTD
8 Shepherd Market #343
Mayfair, London UK W1J7JY
CMRR#

Natural Stone and Mineral LLC
Nature's Beauty Unlimited LLC
432 S. Belair Road #120
Martinez, Georgia 30907
CMRR# 7008 2810 0000 6281 3024

Nature's Beauty Unlimited LTD
James Varney
1616 W. Rosemonte Drive
Phoenix, Arizona 85027
CMRR# 7008 2810 0000 6281 3031

Roy Arthur
Nature's Beauty Unlimited LTD
P.O. Box 543
Whittier, California 90608
CMRR# 7008 2810 0000 6281 3048

: AMC362642 - 362653, AMC383809 -
: 364072, 362655, 356539, 367062, 367840,
: 394416
: Nature's Beauty No. 1 - 12,
: Nature's Beauty No. 1 - 4,
: Nature's Beauty #13, Nature's Beauty #14
: Nature's Beauty #15, Nature's Beauty #15,
: Nature's Beauty #15, Nature's Beauty #16

Nature's Beauty Unlimited LTD
3010 Wilshire Blvd #614
Los Angeles, California 90010
CMRR# 7008 2810 0000 6281 3055

Transfers Not Processed


On June 1, 2009, 16 Quit Claim Deeds (QCD) were received by the Arizona State Office, Bureau of Land Management (BLM), transferring 22 claims from Nature's Beauty Unlimited, LTD, ZPower Technologies LTD, Natural Stone and Minerals LLC, James Varney, Roy Arthur, and Nature's Beauty Unlimited LLC to Duell and Company, Inc.

The QCD's were erroneously processed as severed claims and given new claim numbers. Those numbers have been voided. All of these claims will retain their original AMC numbers.

The QCD's cannot be processed because the signature on the QCD's is not acceptable. The claims being transferred are owned by 4 different companies and 2 individuals, however there is only one signature on each QCD, that of Kathleen Richardson. It is unclear which company Kathleen Richardson represents. BLM requires a notarized signature for each owner of the mining claim who is transferring their interest in the claim. Because there are several companies involved in these transfers it is important to clearly show who is signing on behalf of each company. Also, the claim names listed on the QCD's are incorrect, based on the original location notices. The claim names on the QCD should match what was submitted on the original location notice.

Please obtain the correct signatures on each QCD, correct the claim names, and provide the corrected documents to this office within 30 days of your receipt of this notice. If we do not receive the corrected documents within 30 days of your receipt of this notice, no further action will be taken on these transfers and the non-refundable processing fee will be retained by BLM.

If additional information is required, please contact Amy Bunda at 602-417-9334. Please include your AMC serial number(s) on all correspondence.


Patrick Madigan
Acting Group Administrator
Renewable and Mineral Resources Group

UNITED STATES
DEPARTMENT OF INTERIOR
Bureau of Land Management
Arizona State Office
One North Central Avenue, Suite 800
Phoenix, Arizona 85004-4227

OFFICIAL BUSINESS
PENALTY FOR PRIVATE USE \$300

BLM AZ STATE OFFICE
2009 AUG 24 PM 2
PHOENIX, ARIZONA

CERTIFIED MAIL



7008 2810 0000 6281 3031



J. Varney, Nature's Beauty Unlimited LTD
1616 W. Rosemonte Drive
Phoenix, Arizona 85027
AZ933 AB AMC362642 - 362653,
AMC383609 - 364072, 362655, 356539,
367062, 367840, 394416

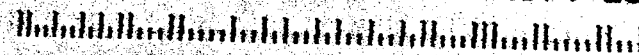
ANK

NIXIE 850 5C 1 39 08/22/09

RETURN TO SENDER
ATTEMPTED - NOT KNOWN
UNABLE TO FORWARD

BC: 85004442700 *0979-02974-20-37

850270500042871



PLACE STICKER AT TOP OF ENVELOPE TO THE RIGHT
OF THE RETURN ADDRESS FOLD AT DOTTED LINE

SENDER: COMPLETE THIS SECTION

- Complete items 1, 2, and 3. Also complete item 4 if Restricted Delivery is desired.
- Print your name and address on the reverse so that we can return the card to you.
- Attach this card to the back of the mailpiece, or on the front if space permits.

1. Article Addressed to:

J. Varney, Nature's Beauty Unlimited LTD
 1616 W. Rosemonte Drive
 Phoenix, Arizona 85027
 AZ933 AB AMC362642 - 362653,
 AMC383809 -364072, 362655, 356539,
 367062, 367840, 394416

2. Article Number
(Transfer from service label)

7008 2810 0000 6281 3031

PS Form 3811, February 2004

COMPLETE THIS SECTION ON DELIVERY

A. Signature
 X *Annabel Houston* Agent
 Addressee

B. Received by (Printed Name) *Annabel Houston* **C. Date of Delivery** *8-24-04*

D. Is delivery address different from item 1? Yes
 If YES, enter delivery address below: No

3. Service Type

<input type="checkbox"/> Certified Mail	<input type="checkbox"/> Express Mail
<input type="checkbox"/> Registered	<input type="checkbox"/> Return Receipt for Merchandise
<input type="checkbox"/> Insured Mail	<input type="checkbox"/> C.O.D.

4. Restricted Delivery? (Extra Fee) Yes

Domestic Return Receipt

102595-02-M-1540



United States Department of the Interior



BUREAU OF LAND MANAGEMENT
Arizona State Office
One North Central Avenue, Suite 800
Phoenix, Arizona 85004-4427
www.blm.gov/az/

In Reply Refer To:

August 19, 2009

3800 (9330) AB
AMC364072, AMC362642, AMC383809,
AMC394416, AMC356525, AMC367062,
AMC367840

CERTIFIED MAIL – RETURN RECEIPT REQUESTED

NOTICE

Duell and Company, Inc.	:	AMC362642 - 362653, AMC383809 -
249 North Brand Blvd #499	:	364072, 362655, 356539, 367062, 367840,
Glendale, California 91203	:	394416
CMRR# 7008 2810 0000 6281 3000	:	Nature's Beauty No. 1 - 12,
	:	Nature's Beauty No. 1 - 4,
Zpower Technologies LTD	:	Nature's Beauty #13, Nature's Beauty #14
8 Shepherd Market #343	:	Nature's Beauty #15, Nature's Beauty #15,
Mayfair, London UK W1J7JY	:	Nature's Beauty #15, Nature's Beauty #16
CMRR#	:	

Natural Stone and Mineral LLC
Nature's Beauty Unlimited LLC
432 S. Belair Road #120
Martinez, Georgia 30907
CMRR# 7008 2810 0000 6281 3024

Nature's Beauty Unlimited LTD
James Varney
1616 W. Rosemonte Drive
Phoenix, Arizona 85027
CMRR# 7008 2810 0000 6281 3031

Roy Arthur
Nature's Beauty Unlimited LTD
P.O. Box 543
Whittier, California 90608
CMRR# 7008 2810 0000 6281 3048

Nature's Beauty Unlimited LTD
3010 Wilshire Blvd #614
Los Angeles, California 90010
CMRR# 7008 2810 0000 6281 3055

Transfers Not Processed

On June 1, 2009, 16 Quit Claim Deeds (QCD) were received by the Arizona State Office, Bureau of Land Management (BLM), transferring 22 claims from Nature's Beauty Unlimited, LTD, ZPower Technologies LTD, Natural Stone and Minerals LLC, James Varney, Roy Arthur, and Nature's Beauty Unlimited LLC to Duell and Company, Inc.

The QCD's were erroneously processed as severed claims and given new claim numbers. Those numbers have been voided. All of these claims will retain their original AMC numbers.

The QCD's cannot be processed because the signature on the QCD's is not acceptable. The claims being transferred are owned by 4 different companies and 2 individuals, however there is only one signature on each QCD, that of Kathleen Richardson. It is unclear which company Kathleen Richardson represents. BLM requires a notarized signature for each owner of the mining claim who is transferring their interest in the claim. Because there are several companies involved in these transfers it is important to clearly show who is signing on behalf of each company. Also, the claim names listed on the QCD's are incorrect, based on the original location notices. The claim names on the QCD should match what was submitted on the original location notice.

Please obtain the correct signatures on each QCD, correct the claim names, and provide the corrected documents to this office within 30 days of your receipt of this notice. If we do not receive the corrected documents within 30 days of your receipt of this notice, no further action will be taken on these transfers and the non-refundable processing fee will be retained by BLM.

If additional information is required, please contact Amy Bunda at 602-417-9334. Please include your AMC serial number(s) on all correspondence.


Patrick Madigan

Acting Group Administrator
Renewable and Mineral Resources Group

UNITED STATES
DEPARTMENT OF INTERIOR
Bureau of Land Management
Arizona State Office
One North Central Avenue, Suite 800
Phoenix, Arizona 85004-4427


OFFICIAL BUSINESS
PENALTY FOR PRIVATE USE \$300

BLI
2009 SEP -3 P
PHOENIX, ARIZONA

CERTIFIED MAIL™



7008 2810 0000 6281 3048



UNITED STATES POSTAGE
U.S. OFFICIAL MAIL
PENALTY FOR PRIVATE USE \$300
02 1A
0004205804
AUG 20 2009
MAILED FROM ZIP CODE 85004
\$ 05.54⁰

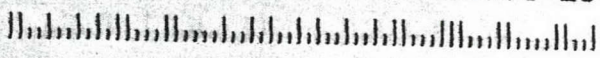
RETURNED TO SENDER
NOT DELIVERABLE
AS ADDRESSED,
UNABLE TO FORWARD

Roy Arthur, Nature's Beauty Unlimited LTD
P.O. Box 543
Whittier, California 90608
AZ933 AB AMC362642 - 362653,
AMC383809 -364072, 362655, 356539,
367062, 367840, 394416

NIXIE 908 5E 1 01 09/01/09
RETURN TO SENDER
NOT DELIVERABLE AS ADDRESSED
UNABLE TO FORWARD

BC: 85004442700 *0978-02375-20-37

9060836518 04427



PLACE STICKER AT TOP OF ENVELOPE TO THE RIGHT
OF THE RETURN ADDRESS FOR POSTAGE PAID

SENDER: COMPLETE THIS SECTION

- Complete items 1, 2, and 3. Also complete item 4 if Restricted Delivery is desired.
- Print your name and address on the reverse so that we can return the card to you.
- Attach this card to the back of the mailpiece, or on the front if space permits.

1. Article Addressed to:

Roy Arthur, Nature's Beauty Unlimited LTD
P.O. Box 543
Whittier, California 90608
AZ933 AB AMC362642 - 362653,
AMC383809 -364072, 362655, 356539,
367062, 367840, 394416

2. Article Number

(Transfer from service label)

7008 2810 0000 6281 3048

PS Form 3811, February 2004

COMPLETE THIS SECTION ON DELIVERY

A. Signature

X

Agent

Addressee

B. Received by (Printed Name)

C. Date of Delivery

D. Is delivery address different from item 1? Yes
If YES, enter delivery address below: No

3. Service Type

Certified Mail

Express Mail

Registered

Return Receipt for Merchandise

Insured Mail

C.O.D.

4. Restricted Delivery? (Extra Fee)

Yes

102995-02-M-1540



United States Department of the Interior



BUREAU OF LAND MANAGEMENT
Arizona State Office
One North Central Avenue, Suite 800
Phoenix, Arizona 85004-4427
www.blm.gov/az/

In Reply Refer To:

August 19, 2009

3800 (9330) AB
AMC364072, AMC362642, AMC383809,
AMC394416, AMC356525, AMC367062,
AMC367840

CERTIFIED MAIL – RETURN RECEIPT REQUESTED

NOTICE

Duell and Company, Inc.	:	AMC362642 - 362653, AMC383809 -
249 North Brand Blvd #499	:	364072, 362655, 356539, 367062, 367840,
Glendale, California 91203	:	394416
CMRR# 7008 2810 0000 6281 3000	:	Nature's Beauty No. 1 - 12,
	:	Nature's Beauty No. 1 - 4,
Zpower Technologies LTD	:	Nature's Beauty #13, Nature's Beauty #14
8 Shepherd Market #343	:	Nature's Beauty #15, Nature's Beauty #15,
Mayfair, London UK W1J7JY	:	Nature's Beauty #15, Nature's Beauty #16
CMRR#	:	

Natural Stone and Mineral LLC
Nature's Beauty Unlimited LLC
432 S. Belair Road #120
Martinez, Georgia 30907
CMRR# 7008 2810 0000 6281 3024

Nature's Beauty Unlimited LTD
James Varney
1616 W. Rosemonte Drive
Phoenix, Arizona 85027
CMRR# 7008 2810 0000 6281 3031

Roy Arthur
Nature's Beauty Unlimited LTD
P.O. Box 543
Whittier, California 90608
CMRR# 7008 2810 0000 6281 3048

Nature's Beauty Unlimited LTD
3010 Wilshire Blvd #614
Los Angeles, California 90010
CMRR# 7008 2810 0000 6281 3055

Transfers Not Processed

On June 1, 2009, 16 Quit Claim Deeds (QCD) were received by the Arizona State Office, Bureau of Land Management (BLM), transferring 22 claims from Nature's Beauty Unlimited, LTD, ZPower Technologies LTD, Natural Stone and Minerals LLC, James Varney, Roy Arthur, and Nature's Beauty Unlimited LLC to Duell and Company, Inc.

The QCD's were erroneously processed as severed claims and given new claim numbers. Those numbers have been voided. All of these claims will retain their original AMC numbers.

The QCD's cannot be processed because the signature on the QCD's is not acceptable. The claims being transferred are owned by 4 different companies and 2 individuals, however there is only one signature on each QCD, that of Kathleen Richardson. It is unclear which company Kathleen Richardson represents. BLM requires a notarized signature for each owner of the mining claim who is transferring their interest in the claim. Because there are several companies involved in these transfers it is important to clearly show who is signing on behalf of each company. Also, the claim names listed on the QCD's are incorrect, based on the original location notices. The claim names on the QCD should match what was submitted on the original location notice.

Please obtain the correct signatures on each QCD, correct the claim names, and provide the corrected documents to this office within 30 days of your receipt of this notice. If we do not receive the corrected documents within 30 days of your receipt of this notice, no further action will be taken on these transfers and the non-refundable processing fee will be retained by BLM.

If additional information is required, please contact Amy Bunda at 602-417-9334. Please include your AMC serial number(s) on all correspondence.



Patrick Madigan
Acting Group Administrator
Renewable and Mineral Resources Group

NOTICE!!

These documents have been scanned!

Do not place un-scanned documents beneath this notice!

Do not remove this notice from this file!

GPO Jacket No. 560-102
Print Order 61540
Rise Business Services, LLC
Job=AZ15 5/22/2019




Box Number= AZ15079



Claim Begin-End: AMC394416-AMC394416

3 Transfers



AZ15079-2

AMC394407-AMC394878

RECORDING REQUESTED BY:
Nature's Beauty Unlimited

Name: Duell and Company, Inc.
Street Address: 249 North Brand Blvd.,
#499
City: Glendale
State: California
Zip: 91203

AMC364072
356525
367062
367840
394416

THIS SPACE FOR RECORDERS USE ONLY:

The undersigned Grantor(s) declare(s) that the DOCUMENTARY TRANSFER

GRANT DEED

TAX IS: \$ _____ County \$ _____ City

ASSESOR'S PARCEL NO: _____ Computed on the full value of the interest property conveyed, or
_____ Computed on the full value less the value of liens or encumbrances

TITLE ORDER NO: _____ OR transfer is exempt from
tax for the following reason.

ESCROW NO: _____

FOR A VALUABLE CONSIDERATION receipt of which is hereby acknowledged:

Grantor/Seller
Nature's Beauty Unlimited, LTD ✓

Hereby GRANT(S) to:
Grantee/Buyer
Duell and Company, Inc.

PHOENIX, ARIZONA
2009 DEC - 9 A 9: 17
RECEIVED
FLM AZ STATE OFFICE
A-6

All that real property situated in the CITY OF MAYER county of YAVAPI State of ARIZONA

Described as: ALL of AMC 364072 One complete Tract known as
Nature's Beauty Unlimited No. 13. See Exhibit "A" for further details.

Dated: April 15, 2009

By: Kathleen Richardson ✓
Kathleen Richardson, President

STATE OF CALIFORNIA)

COUNTY OF Los Angeles) Ss


On August 19, 2009 before me Delfia Cuellar, Notary Public

Personally appeared:
Kathleen Richardson

personally known to me for proved to me on the basis of satisfactory evidently to be the person(x) whose name(x) is/are
advertised to the within instrument, and acknowledged to me that ~~he~~ executed the same in ~~his~~ her authorized and that by ~~her~~ his
signature on the instrument the person or the entity upon behalf of which the person(x) acted, executed the instrument.

WITNESS my hand and official seal.

Signature: Delfia Cuellar 1/2c



(This area for official notary seal)

EXHIBIT "A"


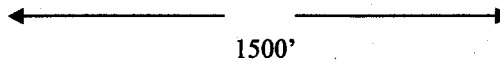
16	15
14	13
12	11
10	9
8	7
6	5
4	3
2	1

RECEIVED
PLM AZ STATE OFFICE
2009 DEC -9 A 9:17
PHOENIX, ARIZONA

Nature's Beauty Unlimited 1 THROUGH 16 as recorded in the records of the Yavapai County Recorder's office. APN numbers to follow. AMC Numbers are 356539 through 394416.

Claims 1 through 14 are all in Sect. 23, T12N, R1E, while 15 and 16 are partially in Sect. 23 and partially in Sect. 14.

From the 1969 filing, Rosewaay Number 13 is further described as "Beginning at a point in an East direction 1450 feet from the discovery shaft (at which this notice is posted), being in the center of the East end line of said claim: North 300 feet to a point being the North-East corner of said claim; thence West 1500 feet post being at the North-West corner of said claim; thence South 300 feet to a post at center of the West end of this claim; thence South 300 feet to a post at the South-West corner of said claim; thence East 1500 to a post at the South-East corner of said claim; thence North 300 feet to the place of beginning.



NATURE'S BEAUTY UNLIMITED NO. 13

The total area of 900,000 S.F. of the Nature's Beauty No. 13 is hereby conveyed to Duell and Company, Inc, One complete Tract known as Nature's Beauty Unlimited No. 13.

RECORDING REQUESTED BY:
Nature's Beauty Unlimited &
Varney James & Martin Albert

AMC 356525
367062
367840

Name: Duell and Company, Inc.
Street Address: 249 North Brand Blvd.,
#499
City: Glendale
State: California
Zip: 91203

THIS SPACE FOR RECORDERS USE ONLY:

The undersigned Grantor(s) declare(s) that the DOCUMENTARY TRANSFER

GRANT DEED

TAX IS: \$ _____ County \$ _____ City

ASSESOR'S PARCEL NO: _____ Computed on the full value of the interest property conveyed, or
_____ Computed on the full value less the value of liens or encumbrances

TITLE ORDER NO: _____ OR transfer is exempt from
tax for the following reason.

ESCROW NO: _____ A-6

FOR A VALUABLE CONSIDERATION receipt of which is hereby acknowledged:
Grantor/Seller
Nature's Beauty Unlimited, LTD

Hereby GRANT(S) to:
Grantee/Buyer
Duell and Company, Inc.

RECEIVED
COUNTY CLERK
STATE OFFICE
2009 DEC -9 A 9:17
MAYENIX, ARIZONA

All that real property situated in the CITY OF MAYER county of YAVAPI State of ARIZONA

Described as: ALL of 356539, 367062 & 367840 One complete Tract known as Nature's Beauty
Unlimited No. 15. See Exhibit "A" for further details.

Dated: April 15, 2009

STATE OF CALIFORNIA)

COUNTY OF Los Angeles)

Ss

By: Kathleen Richardson
Kathleen Richardson, President

By: James Varney
James Varney

On August 19, 2009 before me Delfia Cuellar, Notary Public

Personally appeared: Kathleen Richardson / James Varney

personally known to me for proved to me on the basis of satisfactory evidence to be the person(s) whose name(s) is/are
advertised to the within instrument, and acknowledged to me that he/she executed the same in his/her authorized and that by her/his
signature on the instrument the person or the entity upon behalf of which the person(s) acted, executed the instrument.

WITNESS my hand and official seal.

Signature: Delfia Cuellar 3/50



(This area for official notary seal)

EXHIBIT "A"

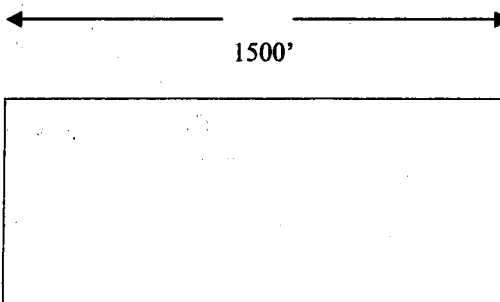
16	15
14	13
12	11
10	9
8	7
6	5
4	3
2	1

RECEIVED
YAVAPAI STATE OFFICE
2009 DEC -9 A 9: 17
PHOENIX, ARIZONA

Nature's Beauty Unlimited 1 THROUGH 16 as recorded in the records of the Yavapai County Recorder's office. APN numbers to follow. AMC Numbers are 356539 through 394416.

Claims 1 through 14 are all in Sect. 23, T12N, R1E, while 15 and 16 are partially in Sect. 23 and partially in Sect. 14.

From the 1969 filing, Rosewaay Number 15 is further described as "Beginning at a point in an East direction 1450 feet from the discovery shaft (at which this notice is posted), being in the center of the East and line of said claim: North 300 feet to a point being the North-East corner of said claim; thence West 1500 feet post being at the North-West corner of said claim; thence South 300 feet to a post at center of the West end of this claim; thence South 300 feet to a post at the South-West corner of said claim; thence East 1500 to a post at the South-East corner of said claim; thence North 300 feet to the place of beginning.



NATURE'S BEAUTY UNLIMITED NO. 15

The total area of 900,000 S.F. of the Nature's Beauty No. 15 is hereby conveyed to Duell and Co., Inc. One complete Track known as Nature's Beauty Unlimited No. 15.

AMC 394416

RECORDING REQUESTED BY:
James Varney &
Nature's Beauty Unlimited

Name: Duell and Company, Inc.
Street Address: 249 North Brand Blvd.,
#499
City: Glendale
State: California
Zip: 91203

THIS SPACE FOR RECORDERS USE ONLY:

The undersigned Grantor(s) declare(s) that the DOCUMENTARY TRANSFER

GRANT DEED

TAX IS: \$ _____ County \$ _____ City

ASSESSOR'S PARCEL NO: _____ Computed on the full value of the interest property conveyed, or
_____ Computed on the full value less the value of liens or encumbrances
TITLE ORDER NO: _____ OR transfer is exempt from
tax for the following reason.
ESCROW NO: _____ A-6

FOR A VALUABLE CONSIDERATION receipt of which is hereby acknowledged:

Grantor/Seller
Nature's Beauty Unlimited, LTD

Hereby GRANT(S) to:
Grantee/Buyer
Duell and Company, Inc.

RECEIVED
STATE OFFICE
2009 DEC - 9 A 9:18
PHOENIX, ARIZONA

All that real property situated in the CITY OF MAYER county of YAVAPI State of ARIZONA

Described as: All of AMC 394416 one complete tract know as
Nature's Beauty Unlimited No. 16. See Exhibit "A" for further details.

Dated: April 15, 2009

By: Kathleen Richardson
Kathleen Richardson, President

STATE OF CALIFORNIA)
COUNTY OF Los Angeles) Ss

On August 19, 2009 before me Delfia Cuellar, Notary Public

Personally appeared: Kathleen Richardson

personally known to me for proved to me on the basis of satisfactory evidently to be the person(s) whose name(s) is/are
advertised to the within instrument, and acknowledged to me that he/she executed the same in his/her authorized and that by her/his
signature on the instrument the person or the entity upon behalf of which the person(s) acted, executed the instrument.

WITNESS my hand and official seal.

Signature: Delfia Cuellar 1/50




EXHIBIT "A"

16	15
14	13
12	11
10	9
8	7
6	5
4	3
2	1

PHOENIX, ARIZONA

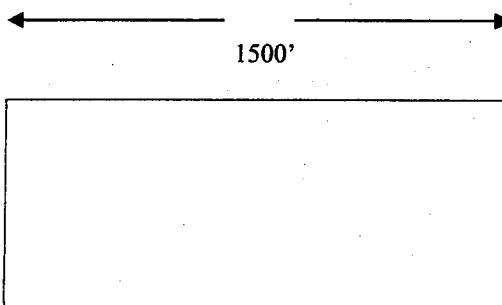
2009 DEC - 9 A 9:18

RECEIVED
MARICOPA STATE OFFICE

Nature's Beauty Unlimited 1 THROUGH 16 as recorded in the records of the Yavapai County Recorder's office. APN numbers to follow. AMC Numbers are 356539 through 394416.

Claims 1 through 14 are all in Sect. 23, T12N, R1E, while 15 and 16 are partially in Sect. 23 and partially in Sect. 14.

From the 1969 filing, Rosewaay Number 16 is further described as "Beginning at a point in an East direction 1450 feet from the discovery shaft (at which this notice is posted), being in the center of the East end line of said claim: North 300 feet to a point being the North-East corner of said claim; thence West 1500 feet post being at the North-West corner of said claim; thence South 300 feet to a post at center of the West end of this claim; thence South 300 feet to a post at the South-West corner of said claim; thence East 1500 to a post at the South-East corner of said claim; thence North 300 feet to the place of beginning.



NATURE'S BEAUTY UNLIMITED NO. 16

The total area of 900,000 S.F. of the Nature's Beauty No. 16 is hereby conveyed to Duell and Company, Inc. One complete Tract known as Nature's Beauty Unlimited No. 16.

United States Department of the Interior
Bureau of Land Management
 BUSINESS & SUPPORT SVCS DIV
 ONE N CENTRAL AVE SUITE 800
 PHOENIX, AZ 85004 -4427
 Phone: (602) 417-9200

Receipt

No: 2049918

Transaction #: 2115722	
Date of Transaction: 12/09/2009	
CUSTOMER:	NATURE'S BEAUTY UNLIMITED LTD 249 N BRAND BLVD # 499 GLENDALE, CA 91203-2609 US

LINE #	QTY	DESCRIPTION	REMARKS	UNIT PRICE	TOTAL
1	1.00	LOCATABLE MINERALS / MINING CLAIMS-NOT NEW-UNADJUD, ONE AUTH NO. ONLY / MINING CLAIM MONEY RECEIVED CASES: AMC364072/\$50.00	TRF (5)	- n/a -	50.00
TOTAL:					\$50.00

PAYMENT INFORMATION			
NOTE: Items will appear on credit card statement as "Bureau of Land Mgmt CO".			
1	AMOUNT:	50.00	POSTMARKED: N/A
	TYPE:	CREDIT CARD	RECEIVED: 12/09/2009
	NAME:	NATURE'S BEAUTY UNLIMITED LTD 249 N BRAND BLVD # 499 GLENDALE CA 91203-2609 US	
	CARD NO:	XXXXXXXXXXXX2005	AUTH CODE: 107056
	NAME ON CARD:	GARY G MIECKE	
	EXPIRES:	07/2011	
	SIGNATURE:		

REMARKS

This receipt was generated by the automated BLM Collections and Billing System and is a paper representation of a portion of the official electronic record contained therein.

United States Department of the Interior
 Bureau of Land Management
 BUSINESS & SUPPORT SVCS DIV
 ONE N CENTRAL AVE SUITE 800
 PHOENIX, AZ 85004 -4427
 Phone: (602) 417-9200

Amc 394416
 362655
 Receipt 362642

No: 2005457

Transaction #: 2070163	
Date of Transaction: 09/21/2009	
CUSTOMER:	NATURES BEAUTY UNLIMITED LTD 3010 WILSHIRE BLVD # 614 LOS ANGELES,CA 90010-1146 US

LINE #	QTY	DESCRIPTION	REMARKS	UNIT PRICE	TOTAL
1	1.00	LOCATABLE MINERALS / MINING CLAIMS-NOT NEW-UNADJUD,ONE AUTH NO. ONLY / MINING CLAIM MONEY RECEIVED CASES: AMC394416/\$70.00	TRF (7)	- n/a -	70.00
TOTAL:					\$70.00

PAYMENT INFORMATION				
NOTE: Items will appear on credit card statement as "Bureau of Land Mgmt CO".				
1	AMOUNT:	70.00	POSTMARKED:	N/A
	TYPE:	CREDIT CARD	RECEIVED:	09/21/2009
	NAME:	NATURES BEAUTY UNLIMITED LTD 3010 WILSHIRE BLVD # 614 LOS ANGELES CA 90010-1146 US		
	CARD NO:	XXXXXXXXXXXX2005	AUTH CODE:	182762
	NAME ON CARD:	GARY G MIECKE		
	EXPIRES:	07/2011		
	SIGNATURE:			

REMARKS

This receipt was generated by the automated BLM Collections and Billing System and is a paper representation of a portion of the official electronic record contained therein.

ENTERED INTO COMPUTER

10/5/09 AB

RECORDING REQUESTED BY:
James Varney

Name: Nature's Beauty Unlimited
Street Address: 3010 Wilshire Blvd.,
#614
City: Los Angeles
State: California
Zip: 90010

THIS SPACE FOR RECORDERS USE ONLY:

The undersigned Grantor(s) declare(s) that the DOCUMENTARY TRANSFER

GRANT DEED

TAX IS: \$ _____ County \$ _____ City

ASSESOR'S PARCEL NO: _____ Computed on the full value of the interest property conveyed, or
_____ Computed on the full value less the value of liens or encumbrances
TITLE ORDER NO: _____ OR transfer is exempt from
tax for the following reason.
ESCROW NO: _____ A-6

FOR A VALUABLE CONSIDERATION receipt of which is hereby acknowledged:

Grantor/Seller
James Varney

Hereby GRANT(S) to:
Grantee/Buyer
Nature's Beauty Unlimited, Ltd

All that real property situated in the CITY OF MAYER county of YAVAPI State of ARIZONA

Described as: All of AMC 394416 one complete tract know as James Varney and
Nature's Beauty Unlimited No. 16. See Exhibit "A" for further details.

Dated: April 15, 2009

STATE OF CALIFORNIA)

By: James Varney
James Varney

Ss

COUNTY OF LOS ANGELES)

On April 16, 2009 before me LORRAINE G. ORTIZ, NOTARY PUBLIC,

Personally appeared: JAMES VARNEY

personally known to me for proved to me on the basis of satisfactory evidently to be the person(s) whose name(s) is/~~are~~
advertised to the within instrument, and acknowledged to me that ~~he~~/she executed the same in ~~his~~/her authorized and that by her/~~his~~
signature on the instrument the person or the entity upon behalf of which the person(s) acted, executed the instrument.

WITNESS my hand and official seal.

Signature: Lorraine G. Ortiz



(This area for official notary seal)

RECEIVED
2009 SEP 21 A 11:40
LOS ANGELES, ARIZONA

1/30

EXHIBIT "A"

16	15
14	13
12	11
10	9
8	7
6	5
4	3
2	1

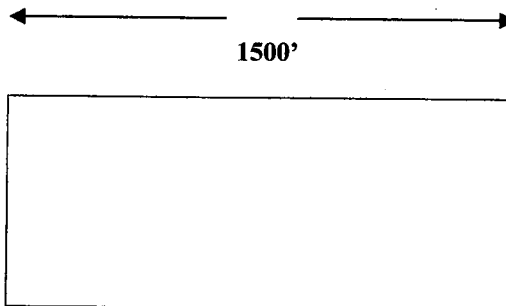
RECEIVED
RECEIVED
OFFICE
2009 SEP 21 A 11:40
TUCSON, ARIZONA

Nature's Beauty Unlimited 1 THROUGH 16 as recorded in the records of the Yavapai County Recorder's office.

APN numbers to follow. AMC Numbers are 356539 through 394416.

Claims 1 through 14 are all in Sect. 23, T12N, R1E, while 15 and 16 are partially in Sect. 23 and partially in Sect. 14.

From the 1969 filing, Rosewaay Number 16 is further described as "Beginning at a point in an East direction 1450 feet from the discovery shaft (at which this notice is posted), being in the center of the East and line of said claim: North 300 feet to a point being the North-East corner of said claim; thence West 1500 feet post being at the North-West corner of said claim; thence South 300 feet to a post at center of the West end of this claim; thence South 300 feet to a post at the South-West corner of said claim; thence East 1500 to a post at the South-East corner of said claim; thence North 300 feet to the place of beginning.



NATURE'S BEAUTY UNLIMITED NO. 16

The total area of James Varney is hereby conveyed to Nature's Beauty Unlimited LTD. One complete Tract known as Nature's Beauty Unlimited No. 16.

RECORDING REQUESTED BY:

Nature's Beauty Unlimited, LTD.

Name: Nature's Beauty Unlimited

Sreet

Address: 3010 Wilshire Blvd., Suite 614

City: Los Angeles

State: CA

Zip: 90010

THIS SPACE FOR RECORDERS USE ONLY:

The undersigned Grantor(s) declare(s) that the DOCUMENTARY TRANSFER

GRANT DEED

TAX IS: \$ _____ County \$ _____ City

ASSESOR'S PARCEL NO: _____ Computed on the full value of the interest property conveyed, or
_____ Computed on the full value less the value of liens or encumbrances

TITLE ORDER NO: _____ OR transfer is exempt from tax for the following reason.

ESCROW NO: _____ A-6

FOR A VALUABLE CONSIDERATION receipt of which is hereby acknowledged:
Grantor/Seller

Nature's Beauty Unlimited, LLC

Hereby GRANT(S) to:
Grantee/Buyer

Nature's Beauty Unlimited, LTD.

All that real property situated in the CITY OF MAYER county of YAVAPI State of ARIZONA

Described as: Part of AMC 362655 of NBU No. 14 See Exhibit "A" for further details.

Dated: 08/27/07 _____ [Signature]

STATE OF CALIFORNIA)
COUNTY OF Los Angeles) Ss
Arthur Marshall


On 08/27/07 before me angela Stuart, Notary Public
Personally appeared: _____

Arthur Marshall

personally known to me for proved to me on the basis of satisfactory evidence to be the person whose name is advertised to the within instrument, and acknowledged to me that he executed the same in his authorized and that by his signature on the instrument the person or the entity upon behalf of which the person acted, executed the instrument.

WITNESS my hand and official seal.

Signature: angela Stuart



(This area for official notary seal)

EXHIBIT "A"


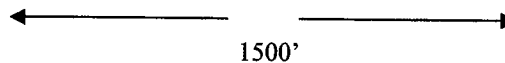
16	15
14	13
12	11
10	9
8	7
6	5
4	3
2	1

RECORDED
2009 SEP 21 11:10:12
YAVAPAI COUNTY RECORDER

Nature's Beauty Unlimited 1 THROUGH 16 as recorded in the records of the Yavapai County Recorder's office. APN numbers to follow. AMC Numbers are 356539 through 394416.

Claims 1 through 14 are all in Sect. 23, T12N, R1E, while 15 and 16 are partially in Sect. 23 and partially in Sect. 14.

From the 1969 filing, Rosewaay Number 14 is further described as "Beginning at a point in an East direction 1450 feet from the discovery shaft (at which this notice is posted), being in the center of the East and line of said claim: North 300 feet to a point being the North-East corner of said claim; thence West 1500 feet post being at the North-West corner of said claim; thence South 300 feet to a post at center of the West end of this claim; thence South 300 feet to a post at the South-West corner of said claim; thence East 1500 to a post at the South-East corner of said claim; thence North 300 feet to the place of beginning.



NATURE'S BEAUTY UNLIMITED NO. 14

The total area of Nature's Beauty Unlimited, LLC is hereby conveyed to Nature's Beauty Unlimited, LTD.

RECORDING REQUESTED BY:

Nature's Beauty Unlimited, LTD.

Name: Nature's Beauty Unlimited
Street

Address: 3010 Wilshire Blvd., Suite 614

City: Los Angeles

State: CA

Zip: 90010

THIS SPACE FOR RECORDERS USE ONLY:

The undersigned Grantor(s) declare(s) that the DOCUMENTARY TRANSFER

GRANT DEED

TAX IS: \$ _____ County _____ \$ _____ City _____

ASSESSOR'S PARCEL NO: _____
_____ Computed on the full value of the interest property conveyed, or
_____ Computed on the full value less the value of liens or encumbrances

TITLE ORDER NO: _____ OR transfer is exempt from tax for the following reason.

ESCROW NO: _____ A-6

FOR A VALUABLE CONSIDERATION receipt of which is hereby acknowledged:
Grantor/Seller

Natural Stone and Mineral LLC

Hereby GRANT(S) to:
Grantee/Buyer

Nature's Beauty Unlimited, LTD.

All that real property situated in the CITY OF MAYER county of YAVAPI State of ARIZONA

Described as: Part of AMC 362650 of NBU No. 9 See Exhibit "A" for further details.

Dated: 08/27/07 _____ [Signature]

STATE OF CALIFORNIA)
COUNTY OF Los Angeles) Ss
Arthur Marshall

On 08/27/07 before me angela Stuart, Notary Public
Personally appeared: _____

Arthur Marshall
personally known to me for proved to me on the basis
of satisfactory evidence to be the person whose name is/are
advertised to the within instrument, and acknowledged to me that
he/she executed the same in his/her authorized and that by her/his
signature on the instrument the person or the entity upon behalf of
which the person(s) acted, executed the instrument.

WITNESS my hand and official seal.

Signature: angela Stuart



(This area for official notary seal)

1/50

EXHIBIT "A"

16	15
14	13
12	11
10	9
8	7
6	5
4	3
2	1

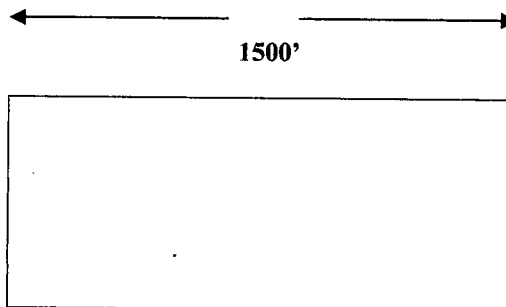
YAVAPAI COUNTY
RECORDERS OFFICE
11/16/00

Nature's Beauty Unlimited 1 THROUGH 16 as recorded in the records of the Yavapai County Recorder's office.

APN numbers to follow. AMC Numbers are 356539 through 394416.

Claims 1 through 14 are all in Sect. 23, T12N, R1E, while 15 and 16 are partially in Sect. 23 and partially in Sect. 14.

From the 1969 filing, Rosewaay Number 9 is further described as "Beginning at a point in an East direction 1450 feet from the discovery shaft (at which this notice is posted), being in the center of the East and line of said claim: North 300 feet to a point being the North-East corner of said claim; thence West 1500 feet post being at the North-West corner of said claim; thence South 300 feet to a post at center of the West end of this claim; thence South 300 feet to a post at the South-West corner of said claim; thence East 1500 to a post at the South-East corner of said claim; thence North 300 feet to the place of beginning.



NATURE'S BEAUTY UNLIMITED NO. 9

The total area of Natural Stone and Mineral is hereby conveyed to Nature's Beauty Unlimited LTD.

RECORDING REQUESTED BY:

Nature's Beauty Unlimited, LTD.

Name: Nature's Beauty Unlimited
Street

Address: 3010 Wilshire Blvd., Suite 614

City: Los Angeles

State: CA

Zip: 90010

THIS SPACE FOR RECORDERS USE ONLY:

The undersigned Grantor(s) declare(s) that the DOCUMENTARY TRANSFER

GRANT DEED

TAX IS: \$ _____ County _____ \$ _____ City _____

ASSESSOR'S PARCEL NO: _____
_____ Computed on the full value of the interest property conveyed, or
_____ Computed on the full value less the value of liens or encumbrances

TITLE ORDER NO: _____ OR transfer is exempt from tax for the following reason.

ESCROW NO: _____ A-6

FOR A VALUABLE CONSIDERATION receipt of which is hereby acknowledged:
Grantor/Seller

Natural Stone and Mineral LLC

Hereby GRANT(S) to:
Grantee/Buyer

Nature's Beauty Unlimited, LTD.

All that real property situated in the CITY OF MAYER county of YAVAPI State of ARIZONA

Described as: Part of AMC 362649 of NBU No. 8 See Exhibit "A" for further details.

Dated: 08/27/07

[Signature]

STATE OF CALIFORNIA)
COUNTY OF Los Angeles) Ss

Arthur Marshall


On 08/27/07 before me angela Stuart, Notary Public
Personally appeared:

Arthur Marshall

personally known to me for proved to me on the basis of satisfactory evidence to be the person whose name is advertised to the within instrument, and acknowledged to me that he/she executed the same in his/her authorized and that by his signature on the instrument the person or the entity upon behalf of which the person acted, executed the instrument.

WITNESS my hand and official seal.

Signature: angela Stuart



(This area for official notary seal)

EXHIBIT "A"

16	15
14	13
12	11
10	9
8	7
6	5
4	3
2	1


YAVAPAI COUNTY, ARIZONA
REC'D SEP 21 11:41
COUNTY CLERK

Nature's Beauty Unlimited 1 THROUGH 16 as recorded in the records of the Yavapai County Recorder's office.

APN numbers to follow. AMC Numbers are 356539 through 394416.

Claims 1 through 14 are all in Sect. 23, T12N, R1E, while 15 and 16 are partially in Sect. 23 and partially in Sect. 14.

From the 1969 filing, Rosewaay Number 8 is further described as "Beginning at a point in an East direction 1450 feet from the discovery shaft (at which this notice is posted), being in the center of the East and line of said claim: North 300 feet to a point being the North-East corner of said claim; thence West 1500 feet post being at the North-West corner of said claim; thence South 300 feet to a post at center of the West end of this claim; thence South 300 feet to a post at the South-West corner of said claim; thence East 1500 to a post at the South-East corner of said claim; thence North 300 feet to the place of beginning.



NATURE'S BEAUTY UNLIMITED NO. 8

The total area of Natural Stone and Mineral is hereby conveyed to Nature's Beauty Unlimited, LTD

RECORDING REQUESTED BY:

Nature's Beauty Unlimited, LTD.

Name: Nature's Beauty Unlimited
Sreet
Address: 3010 Wilshire Blvd., Suite 614

City: Los Angeles
State: CA
Zip: 90010

THIS SPACE FOR RECORDERS USE ONLY:

The undersigned Grantor(s) declare(s) that the DOCUMENTARY TRANSFER

GRANT DEED

TAX IS: \$ _____ County \$ _____ City

ASSESOR'S PARCEL NO: _____
_____ Computed on the full value of the interest property conveyed, or
_____ Computed on the full value less the value of liens or encumbrances

TITLE ORDER NO: _____ OR transfer is exempt from tax for the following reason.

ESCROW NO: _____ A-6

FOR A VALUABLE CONSIDERATION receipt of which is hereby acknowledged:
Grantor/Seller

Natural Stone and Mineral LLC

Hereby GRANT(S) to:
Grantee/Buyer

Nature's Beauty Unlimited, LTD.

All that real property situated in the CITY OF MAYER county of YAVAPI State of ARIZONA

Described as: Part of AMC 362648 of NBU No. 7 See Exhibit "A" for further details.

Dated: 08/27/07

[Signature]

STATE OF CALIFORNIA)
COUNTY OF Los Angeles) Ss

Arthur Marshall


On 08/27/07 before me angela Stuart, Notary Public
Personally appeared:

Arthur Marshall

personally known to me for proved to me on the basis of satisfactory evidence to be the person whose name is advertised to the within instrument, and acknowledged to me that he executed the same in his authorized and that by his signature on the instrument the person or the entity upon behalf of which the person acted, executed the instrument.

WITNESS my hand and official seal.

Signature: angela Stuart



(This area for official notary seal)

RECORDED
2007 SEP 21 A 11:41
OFFICE
MAYER, ARIZONA

1/6

EXHIBIT "A"

16	15
14	13
12	11
10	9
8	7
6	5
4	3
2	1


RECORDED
2009 SEP 21 A 11:41
YAVAPAI COUNTY, ARIZONA

Nature's Beauty Unlimited 1 THROUGH 16 as recorded in the records of the Yavapai County Recorder's office.

APN numbers to follow. AMC Numbers are 356539 through 394416.

Claims 1 through 14 are all in Sect. 23, T12N, R1E, while 15 and 16 are partially in Sect. 23 and partially in Sect. 14.

From the 1969 filing, Rosewaay Number 7 is further described as "Beginning at a point in an East direction 1450 feet from the discovery shaft (at which this notice is posted), being in the center of the East and line of said claim: North 300 feet to a point being the North-East corner of said claim; thence West 1500 feet post being at the North-West corner of said claim; thence South 300 feet to a post at center of the West end of this claim; thence South 300 feet to a post at the South-West corner of said claim; thence East 1500 to a post at the South-East corner of said claim; thence North 300 feet to the place of beginning.



NATURE'S BEAUTY UNLIMITED NO. 7

The total area of Natural Stone and Mineral is hereby conveyed to Nature's Beauty Unlimited LTD.

RECORDING REQUESTED BY:

Nature's Beauty Unlimited, LTD.

Name: Nature's Beauty Unlimited
Sreet

Address: 3010 Wilshire Blvd., Suite 614

City: Los Angeles

State: CA

Zip: 90010

THIS SPACE FOR RECORDERS USE ONLY:

The undersigned Grantor(s) declare(s) that the DOCUMENTARY TRANSFER

GRANT DEED

TAX IS: \$ _____ County \$ _____ City

ASSESSOR'S PARCEL NO: _____
_____ Computed on the full value of the interest property conveyed, or
_____ Computed on the full value less the value of liens or encumbrances

TITLE ORDER NO: _____ OR transfer is exempt from tax for the following reason.

ESCROW NO: _____ A-6

FOR A VALUABLE CONSIDERATION receipt of which is hereby acknowledged:
Grantor/Seller

Natural Stone and Mineral LLC

Hereby GRANT(S) to:
Grantee/Buyer

Nature's Beauty Unlimited, LTD.

All that real property situated in the CITY OF MAYER county of YAVAPI State of ARIZONA

Described as: Part of AMC 362646 of NBU No. 5 See Exhibit "A" for further details.

Dated: 08/27/07 _____ [Signature]


STATE OF CALIFORNIA)
COUNTY OF Los Angeles) Ss
Arthur Marshall

On 08/27/07 before me angela Stuart, Notary Public
Personally appeared: _____

Arthur Marshall
personally known to me for proved to me on the basis
of satisfactory evidence to be the person whose name is/are
advertised to the within instrument, and acknowledged to me that
he/she executed the same in his/her authorized and that by her/his
signature on the instrument the person or the entity upon behalf of
which the person(s) acted, executed the instrument.

WITNESS my hand and official seal.

Signature: angela Stuart



(This area for official notary seal)

1/5c

EXHIBIT "A"

16	15
14	13
12	11
10	9
8	7
6	5
4	3
2	1

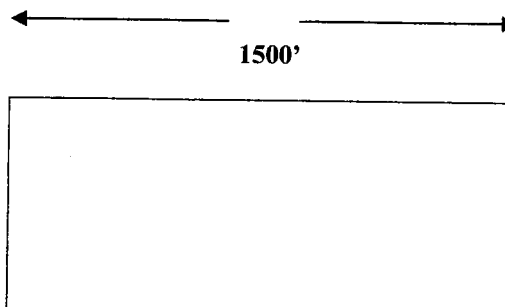
RECEIVED
COUNTY CLERK'S OFFICE
YAVAPAI COUNTY, ARIZONA
2009 SEP 21 AM 11:41

Nature's Beauty Unlimited 1 THROUGH 16 as recorded in the records of the Yavapai County Recorder's office.

APN numbers to follow. AMC Numbers are 356539 through 394416.

Claims 1 through 14 are all in Sect. 23, T12N, R1E, while 15 and 16 are partially in Sect. 23 and partially in Sect. 14.

From the 1969 filing, Rosewaay Number 6 is further described as "Beginning at a point in an East direction 1450 feet from the discovery shaft (at which this notice is posted), being in the center of the East and line of said claim: North 300 feet to a point being the North-East corner of said claim; thence West 1500 feet post being at the North-West corner of said claim; thence South 300 feet to a post at center of the West end of this claim; thence South 300 feet to a post at the South-West corner of said claim; thence East 1500 feet to a post at the South-East corner of said claim; thence North 300 feet to the place of beginning.



NATURE'S BEAUTY UNLIMITED NO. 6

The total area of Natural Stone and Mineral is hereby conveyed to Nature's Beauty Unlimited, LTD

RECORDING REQUESTED BY:

Nature's Beauty Unlimited, LTD.

Name: Nature's Beauty Unlimited
Sreet

Address: 3010 Wilshire Blvd., Suite 614

City: Los Angeles

State: CA

Zip: 90010

THIS SPACE FOR RECORDERS USE ONLY:

The undersigned Grantor(s) declare(s) that the DOCUMENTARY TRANSFER

GRANT DEED

TAX IS: \$ _____ County _____ \$ _____ City _____

ASSESSOR'S PARCEL NO: _____ Computed on the full value of the interest property conveyed, or
_____ Computed on the full value less the value of liens or encumbrances

TITLE ORDER NO: _____ OR transfer is exempt from tax for the following reason.

ESCROW NO: _____ A-6

FOR A VALUABLE CONSIDERATION receipt of which is hereby acknowledged:
Grantor/Seller

Natural Stone and Mineral LLC

Hereby GRANT(S) to:
Grantee/Buyer

Nature's Beauty Unlimited, LTD.

All that real property situated in the CITY OF MAYER county of YAVAPI State of ARIZONA

Described as: Part of AMC 362647 of NBU No. 6 See Exhibit "A" for further details.

Dated: 08/27/07

STATE OF CALIFORNIA)
COUNTY OF Los Angeles) Ss

[Signature]

Arthur Marshall


On 08/27/07 before me angela Stuart, Notary Public
Personally appeared: _____

Arthur Marshall

personally known to me for proved to me on the basis of satisfactory evidently to be the person whose name is advertised to the within instrument, and acknowledged to me that he/she executed the same in his/her authorized and that by his/his signature on the instrument the person or the entity upon behalf of which the person acted, executed the instrument.

WITNESS my hand and official seal.

Signature: angela Stuart



(This area for official notary seal)

RECEIVED
2009 SEP 21 A 11:40
MAYER, ARIZONA

1/52

EXHIBIT "A"

16	15
14	13
12	11
10	9
8	7
6	5
4	3
2	1


RECEIVED
 2009 SEP 21 A 11:40
 YAVAPAI COUNTY RECORDER'S OFFICE
 PHOENIX, ARIZONA

Nature's Beauty Unlimited 1 THROUGH 16 as recorded in the records of the Yavapai County Recorder's office.

APN numbers to follow. AMC Numbers are 356539 through 394416.

Claims 1 through 14 are all in Sect. 23, T12N, R1E, while 15 and 16 are partially in Sect. 23 and partially in Sect. 14.

From the 1969 filing, Rosewaay Number 5 is further described as "Beginning at a point in an East direction 1450 feet from the discovery shaft (at which this notice is posted), being in the center of the East and line of said claim: North 300 feet to a point being the North-East corner of said claim; thence West 1500 feet post being at the North-West corner of said claim; thence South 300 feet to a post at center of the West end of this claim; thence South 300 feet to a post at the South-West corner of said claim; thence East 1500 to a post at the South-East corner of said claim; thence North 300 feet to the place of beginning.



NATURE'S BEAUTY UNLIMITED NO. 5

The total area of the Natural Stone and Mineral is hereby conveyed to Nature's Beauty Unlimited, LTD.

Amc 364072
362642
383809
394416
356525
367062
367840

RECORDING REQUESTED BY:
Nature's Beauty Unlimited

Name: **Duell and Company, Inc.**
Street Address: **249 North Brand Blvd., #499**

City: **Glendale**
State: **California**
Zip: **91203**

THIS SPACE FOR RECORDERS USE ONLY:

The undersigned Grantor(s) declare(s) that the DOCUMENTARY TRANSFER

GRANT DEED

TAX IS: \$ _____ County \$ _____ City

ASSESOR'S PARCEL NO: _____ Computed on the full value of the interest property conveyed, or
_____ Computed on the full value less the value of liens or encumbrances

TITLE ORDER NO: _____ OR transfer is exempt from tax
for the following reason.

ESCROW NO: _____

FOR A VALUABLE CONSIDERATION receipt of which is hereby acknowledged:
Grantor/Seller

Nature's Beauty Unlimited, LTD & ZPower

Hereby GRANT(S) to:
Grantee/Buyer

Duell and Company, Inc.

RECEIVED
B.L.M. AZ STATE OFFICE
2009 MAY 32 A 10: 39
Phoenix, AZ

A-6

~~AMC 395819~~

All that real property situated in the CITY OF MAYER county of YAVAPI State of ARIZONA

Described as: **ALL of AMC 362642 & AMC 383809 One complete Tract known as
Nature's Beauty Unlimited No. 1. See Exhibit "A" for further details.**

Dated: April 15, 2009

STATE OF CALIFORNIA
COUNTY OF **LOS ANGELES**

By: Kathleen Richardson
Kathleen Richardson, President


On APRIL 16, 2009 before me LORRAINE G. ORTIZ, NOTARY PUBLIC,

Personally appeared: KATHLEEN RICHARDSON

personally known to me for proved to me on the basis of satisfactory evidently to be the person(s) whose name(s) is/are advertised to the within instrument, and acknowledged to me that he/she executed the same in his/her authorized and that by her/his signature on the instrument the person or the entity upon behalf of which the person(s) acted, executed the instrument.

I certify under PENALTY OF PERJURY under the laws of the State of California that the foregoing paragraph is true and correct.

WITNESS my hand and official seal.



Signature: Lorraine G. Ortiz

(This area for official notary seal)

Claims not transferred. Claims owned by various companies Ltr sent 8/19/09
and individuals. Correct signatures are missing AB No response

EXHIBIT "A"

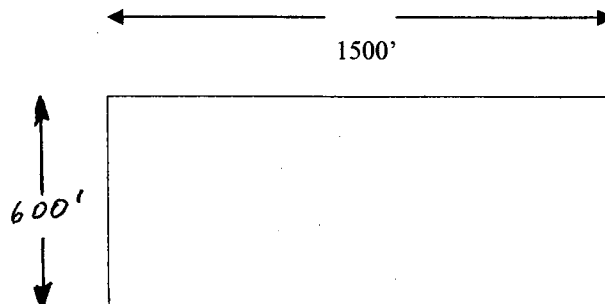
16	15
14	13
12	11
10	9
8	7
6	5
4	3
2	1

RECEIVED
B.L.M. AZ STATE OFFICE
2009 MAY 32 A 10:40
PHOENIX, AZ

Nature's Beauty Unlimited 1 THROUGH 16 as recorded in the records of the Yavapai County Recorder's office. APN numbers to follow. AMC Numbers are 356539 through 394416.

Claims 1 through 14 are all in Sect. 23, T12N, R1E, while 15 and 16 are partially in Sect. 23 and partially in Sect. 14.

From the 1969 filing, Rosewaay Number 1 is further described as "Beginning at a point in an East direction 1450 feet from the discovery shaft (at which this notice is posted), being in the center of the East and line of said claim: North 300 feet to a point being the North-East corner of said claim; thence West 1500 feet post being at the North-West corner of said claim; thence South 300 feet to a post at center of the West end of this claim; thence South 300 feet to a post at the South-West corner of said claim; thence East 1500 to a post at the South-East corner of said claim; thence North 300 feet to the place of beginning.



NATURE'S BEAUTY UNLIMITED NO. 1

The total area of 900,000 S.F. of the Nature's Beauty No. 1 is hereby conveyed to Duell and Company, Inc. One complete Tract known as Nature's Beauty Unlimited No. 1.

AMC 396818

RECORDING REQUESTED BY:
Nature's Beauty Unlimited

Name: Duell and Company, Inc.
Street Address: 249 North Brand Blvd.,
#499
City: Glendale
State: California
Zip: 91203

THIS SPACE FOR RECORDERS USE ONLY:

The undersigned Grantor(s) declare(s) that the DOCUMENTARY TRANSFER

GRANT DEED

TAX IS: \$ _____ County \$ _____ City

ASSESOR'S PARCEL NO: _____ Computed on the full value of the interest property conveyed, or
_____ Computed on the full value less the value of liens or encumbrances
TITLE ORDER NO: _____ OR transfer is exempt from
tax for the following reason.
ESCROW NO: _____

FOR A VALUABLE CONSIDERATION receipt of which is hereby acknowledged:

Grantor/Seller

Nature's Beauty Unlimited, LTD & ZPower

Hereby GRANT(S) to:

Grantee/Buyer

Duell and Company, Inc.

RECEIVED
B.L.M. AZ STATE OFFICE
2009 MAR 32 A 10: 41
PHOENIX, AZ
A-6
AMC 39X819

All that real property situated in the CITY OF MAYER County of YAVAPI State of ARIZONA

Described as: All of AMC 362643 & AMC 383810 & [LEAD FILE] AMC 362642 One complete Tract known as
Nature's Beauty Unlimited No. 2 See Exhibit "A" for further details.

Dated: April 15, 2009

STATE OF CALIFORNIA

COUNTY OF LOS ANGELES)
Ss)

By: Kathleen Richardson
Kathleen Richardson, President

On April 16, 2009 before me LORRAINE G. ORTIZ, NOTARY PUBLIC
Personally appeared: KATHLEEN RICHARDSON

personally known to me for proved to me on the basis of satisfactory evidently to be the person(s) whose name(s) is/are advertised to
the within instrument, and acknowledged to me that he/she executed the same in his/her authorized and
that by her/his signature on the instrument the person or the entity upon behalf of which the person(s) acted, executed the instrument.

WITNESS my hand and official seal.

Signature: Lorraine G. Ortiz



(This area for official notary seal)

2/10

EXHIBIT "A"

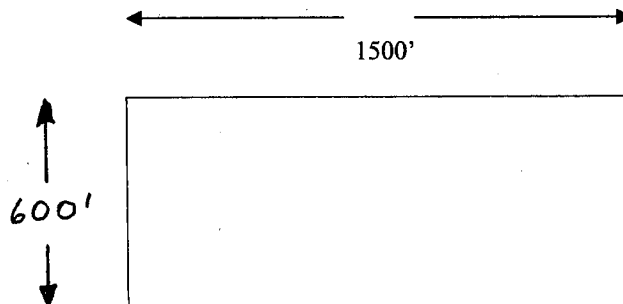
16	15
14	13
12	11
10	9
8	7
6	5
4	3
2	1

RECEIVED
 B.L.M. AZ STATE OFFICE
 2009 MAY 32 A 10:40
 PHOENIX, AZ

Nature's Beauty Unlimited 1 THROUGH 16 as recorded in the records of the Yavapai County Recorder's office. APN numbers to follow. AMC Numbers are 356539 through 394416.

Claims 1 through 14 are all in Sect. 23, T12N, R1E, while 15 and 16 are partially in Sect. 23 and partially in Sect. 14.

From the 1969 filing, Roseway Number 2 is further described as "Beginning at a point in an East direction 1450 feet from the discovery shaft (at which this notice is posted), being in the center of the East and line of said claim: North 300 feet to a point being the North-East corner of said claim; thence West 1500 feet post being at the North-West corner of said claim; thence South 300 feet to a post at center of the West end of this claim; thence South 300 feet to a post at the South-West corner of said claim; thence East 1500 to a post at the South-East corner of said claim; thence North 300 feet to the place of beginning.



NATURE'S BEAUTY UNLIMITED NO. 2

The total area of 900,000 S.F. of the Nature's Beauty No. 2 is hereby conveyed to Duell and Company, Inc. known as Nature's Beauty Unlimited No. 2. One complete Tract known as Nature's Beauty Unlimited #2.

AMC 396819

RECORDING REQUESTED BY:
Nature's Beauty Unlimited

Name: Duell and Company, Inc.
Street Address: 249 North Brand Blvd.,
#499
City: Glendale
State: California
Zip: 91203

THIS SPACE FOR RECORDERS USE ONLY:

The undersigned Grantor(s) declare(s) that the DOCUMENTARY TRANSFER

GRANT DEED

TAX IS: \$ _____ County \$ _____ City

ASSESOR'S PARCEL NO: _____ Computed on the full value of the interest property conveyed, or
_____ Computed on the full value less the value of liens or encumbrances
TITLE ORDER NO: _____ OR transfer is exempt from tax
for the following reason.
ESCROW NO: _____

FOR A VALUABLE CONSIDERATION receipt of which is hereby acknowledged:
Grantor/Seller
Nature's Beauty Unlimited, LTD & ZPower

Hereby GRANT(S) to:
Grantee/Buyer
Duell and Company, Inc.

PHOENIX, AZ
RECEIVED
BLM. AZ STATE OFFICE
A-6
AMC 391420

All that real property situated in the CITY OF MAYER county of YAVAPI State of ARIZONA

Described as: ALL of AMC 362644 & 383811 & **LEAD FILE** AMC 362642 One complete Tract know as
Nature's Beauty Unlimited No. 3. See Exhibit "A" for further details.

Dated: April 15, 2009

STATE OF CALIFORNIA)

By: Kathleen Richardson
Kathleen Richardson, President

COUNTY OF LOS ANGELES)^{Ss}

On APRIL 16, 2009 before me LORRAINE G. ORTIZ, NOTARY PUBLIC.

Personally appeared: KATHLEEN RICHARDSON

personally known to me for proved to me on the basis of satisfactory evidently to be the person(s) whose name(s) is/are
advertised to the within instrument, and acknowledged to me that he/she executed the same in his/her authorized and that by her/his
signature on the instrument the person or the entity upon behalf of which the person(s) acted, executed the instrument.

WITNESS my hand and official seal.

Signature: Lorraine G. Ortiz



(This area for official notary seal)

the

EXHIBIT "A"

16	15
14	13
12	11
10	9
8	7
6	5
4	3
2	1

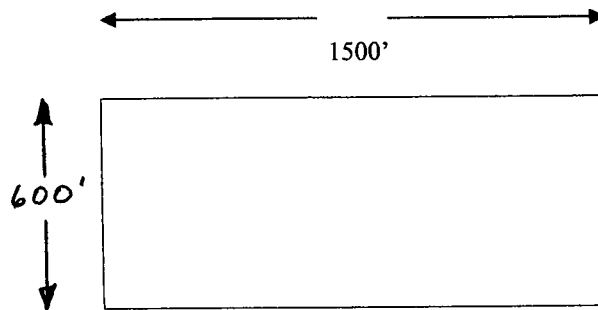
RECEIVED
 B.L.M. AZ STATE OFFICE
 2009 MAY 32 A 10:41
 PHOENIX, AZ

MC 396820

Nature's Beauty Unlimited 1 THROUGH 16 as recorded in the records of the Yavapai County Recorder's office. APN numbers to follow. AMC Numbers are 356539 through 394416.

Claims 1 through 14 are all in Sect. 23, T12N, R1E, while 15 and 16 are partially in Sect. 23 and partially in Sect. 14.

From the 1969 filing, Rosewaay Number 3 is further described as "Beginning at a point in an East direction 1450 feet from the discovery shaft (at which this notice is posted), being in the center of the East and line of said claim: North 300 feet to a point being the North-East corner of said claim; thence West 1500 feet post being at the North-West corner of said claim; thence South 300 feet to a post at center of the West end of this claim; thence South 300 feet to a post at the South-West corner of said claim; thence East 1500 to a post at the South-East corner of said claim; thence North 300 feet to the place of beginning.



NATURE'S BEAUTY UNLIMITED NO. 3

The total area of 900,000 S.F. of the Nature's Beauty No. 3 is hereby conveyed to Duell and Company, Inc. One complete Tract known as Nature's Beauty Unlimited No. 3.

RECORDING REQUESTED BY:
Nature's Beauty Unlimited

Name: Duell and Company, Inc.
Street Address: 249 North Brand Blvd.,
#499
City: Glendale
State: California
Zip: 91203

THIS SPACE FOR RECORDERS USE ONLY:

The undersigned Grantor(s) declare(s) that the DOCUMENTARY TRANSFER

GRANT DEED

TAX IS: \$ _____ County \$ _____ City

ASSESOR'S PARCEL NO: _____ Computed on the full value of the interest property conveyed, or
_____ Computed on the full value less the value of liens or encumbrances
TITLE ORDER NO: _____ OR transfer is exempt from
tax for the following reason.
ESCROW NO: _____

FOR A VALUABLE CONSIDERATION receipt of which is hereby acknowledged:

Grantor/Seller
Nature's Beauty Unlimited, LTD & ZPower

Hereby GRANT(S) to:
Grantee/Buyer
Duell and Company, Inc.

PHOENIX, AZ

RECEIVED
B.L.K. AZ STATE OFFICE
2009 APR 16 10:41
A-6

AMC 391821

All that real property situated in the CITY OF MAYER county of YAVAPI State of ARIZONA

Described as: ALL of AMC 362645 & AMC 383812 & ^{LEAD FILE} AMC 362642 One complete Tract known as
Nature's Beauty Unlimited No. 4. See Exhibit "A" for further details.

Dated: April 15, 2009

STATE OF CALIFORNIA)

COUNTY OF LOS ANGELES) Ss

By: Kathleen Richardson
Kathleen Richardson, President

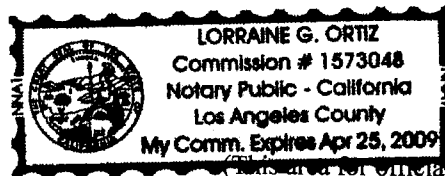
On APRIL 16, 2009 before me LORRAINE G. ORTIZ, NOTARY PUBLIC.

Personally appeared: KATHLEEN RICHARDSON

personally known to me for proved to me on the basis of satisfactory evidently to be the person(s) whose name(s) is/are
advertised to the within instrument, and acknowledged to me that he/she executed the same in his/her authorized and that by her/his
signature on the instrument the person or the entity upon behalf of which the person(s) acted, executed the instrument.

WITNESS my hand and official seal.

Signature: Lorraine G. Ortiz



(This area for official notary seal)

21.0

EXHIBIT "A"

16	15
14	13
12	11
10	9
8	7
6	5
4	3
2	1

PHOENIX, AZ

2009 MAY 32 A 10: 41

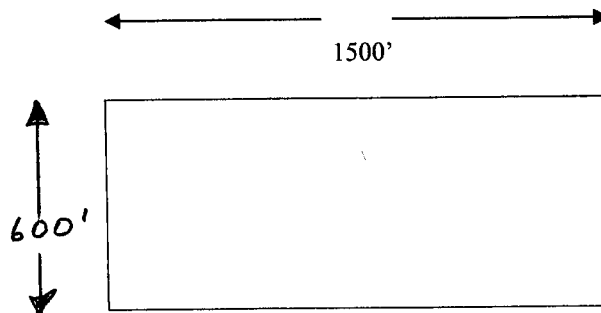
RECEIVED
BLM, AZ STATE OFFICE

AMC 396821

Nature's Beauty Unlimited 1 THROUGH 16 as recorded in the records of the Yavapai County Recorder's office. APN numbers to follow. AMC Numbers are 356539 through 394416.

Claims 1 through 14 are all in Sect. 23, T12N, R1E, while 15 and 16 are partially in Sect. 23 and partially in Sect. 14.

From the 1969 filing, Rosewaay Number 4 is further described as "Beginning at a point in an East direction 1450 feet from the discovery shaft (at which this notice is posted), being in the center of the East and line of said claim: North 300 feet to a point being the North-East corner of said claim; thence West 1500 feet post being at the North-West corner of said claim; thence South 300 feet to a post at center of the West end of this claim; thence South 300 feet to a post at the South-West corner of said claim; thence East 1500 to a post at the South-East corner of said claim; thence North 300 feet to the place of beginning.



NATURE'S BEAUTY UNLIMITED NO. 4

The total area of 900,000 S.F. of the Nature's Beauty No. 4 is hereby conveyed to Duell and Company, Inc. One complete Tract known as Nature's Beauty Unlimited #4.

RECORDING REQUESTED BY:
Nature's Beauty Unlimited

Name: **Duell and Company, Inc.**
Street Address: **249 North Brand Blvd., #499**
City: **Glendale**
State: **California**
Zip: **91203**

THIS SPACE FOR RECORDERS USE ONLY:

The undersigned Grantor(s) declare(s) that the DOCUMENTARY TRANSFER

GRANT DEED

TAX IS: \$ _____ County \$ _____ City

ASSESOR'S PARCEL NO: _____ Computed on the full value of the interest property conveyed, or
_____ Computed on the full value less the value of liens or encumbrances

TITLE ORDER NO: _____ OR transfer is exempt from tax for the following reason.

ESCROW NO: _____

FOR A VALUABLE CONSIDERATION receipt of which is hereby acknowledged:

Grantor/Seller

Natural Stone and Mineral, LLC & Nature's Beauty Unlimited, LTD

Hereby GRANT(S) to:

Grantee/Buyer

Duell and Company, Inc.

RECEIVED
BLM. AZ STATE OFFICE
A-6
AMC 391422
PHOENIX, AZ
2009 MAR 31 A 10:41
June 1

All that real property situated in the CITY OF MAYER county of YAVAPI State of ARIZONA

Described as: ALL of AMC 362646 and ^{LEAD FILE} AMC 362642 One complete Track known as Nature's Beauty Unlimited No. 5. and Natural Stone & Mineral. Exhibit "A" for further details.

Dated: April 15, 2009

STATE OF CALIFORNIA

COUNTY OF LOS ANGELES)
Ss)

By: Kathleen Richardson
Kathleen Richardson, President

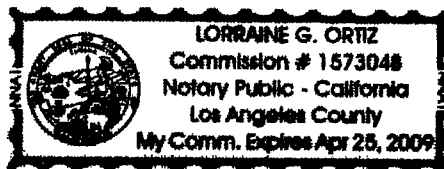
On April 16, 2009 before me LORRAINE G. ORTIZ, NOTARY PUBLIC.

Personally appeared: KATHLEEN RICHARDSON

personally known to me for proved to me on the basis of satisfactory evidence to be the person(s) whose name(s) is/are advertised to the within instrument, and acknowledged to me that he/she executed the same in his/her authorized and that by her/his signature on the instrument the person or the entity upon behalf of which the person(s) acted, executed the instrument.

WITNESS my hand and official seal.

Signature: Lorraine G. Ortiz



(This area for official notary seal)

EXHIBIT "A"

16	15
14	13
12	11
10	9
8	7
6	5
4	3
2	1

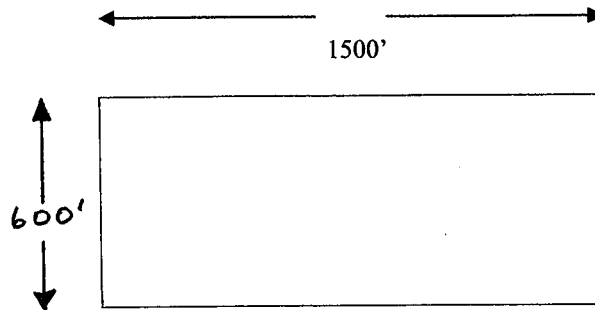
RECEIVED
BLM, AZ STATE OFFICE
2009 MAY 32 A 10:41
PHOENIX, AZ

AMC 396822

Nature's Beauty Unlimited 1 THROUGH 16 as recorded in the records of the Yavapai County Recorder's office. APN numbers to follow. AMC Numbers are 356539 through 394416.

Claims 1 through 14 are all in Sect. 23, T12N, R1E, while 15 and 16 are partially in Sect. 23 and partially in Sect. 14.

From the 1969 filing, Rosewaay Number 5 is further described as "Beginning at a point in an East direction 1450 feet from the discovery shaft (at which this notice is posted), being in the center of the East and line of said claim: North 300 feet to a point being the North-East corner of said claim; thence West 1500 feet post being at the North-West corner of said claim; thence South 300 feet to a post at center of the West end of this claim; thence South 300 feet to a post at the South-West corner of said claim; thence East 1500 to a post at the South-East corner of said claim; thence North 300 feet to the place of beginning.



NATURE'S BEAUTY UNLIMITED NO. 5

The total area of 900,000 S.F. of the Nature's Beauty No. 5 is hereby conveyed to Duell and Company, Inc. One complete Tract known as Natural Stone & Mineral and NBU # 5.

RECORDING REQUESTED BY:
Nature's Beauty Unlimited

Name: Duell and Company, Inc.
Street Address: 249 North Brand Blvd.,
#499
City: Glendale
State: California
Zip: 91203

THIS SPACE FOR RECORDERS USE ONLY:

The undersigned Grantor(s) declare(s) that the DOCUMENTARY TRANSFER

GRANT DEED

TAX IS: \$ _____ County \$ _____ City

ASSESSOR'S PARCEL NO: _____ Computed on the full value of the interest property conveyed, or
_____ Computed on the full value less the value of liens or encumbrances

TITLE ORDER NO: _____ OR transfer is
exempt from tax for the following reason.

ESCROW NO: _____

FOR A VALUABLE CONSIDERATION receipt of which is hereby acknowledged:

Grantor/Seller

Natural Stone Mineral, LLC & Nature's Beauty Unlimited, LTD

Hereby GRANT(S) to:

Grantee/Buyer

Duell and Company, Inc.

PHOENIX, AZ

2009 MAY 31 A 10:42

RECEIVED
BLM, AZ STATE OFFICE

A-6

AMC 391823

All that real property situated in the CITY OF MAYER county of YAVAPI State of ARIZONA

Described as: ALL of AMC 362647 & ^{LEAD FILE} AMC 362642 One complete Tract known as Natural Stone & Mineral and Nature's Beauty Unlimited No. 6. See Exhibit "A" for further details.

Dated: April 15, 2009

STATE OF CALIFORNIA)

COUNTY OF LOS ANGELES)
Ss

By: Kathleen Richardson
Kathleen Richardson, President

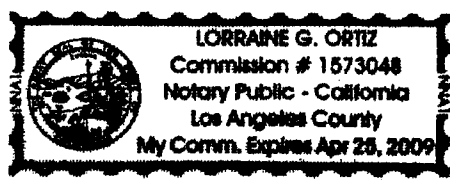
On APRIL 16, 2009 before me LORRAINE G. ORTIZ, NOTARY PUBLIC,

Personally appeared: KATHLEEN RICHARDSON

personally known to me for proved to me on the basis of satisfactory evidently to be the person(s) whose name(s) is/are advertised to the within instrument, and acknowledged to me that he/she executed the same in his/her authorized and that by her/his signature on the instrument the person or the entity upon behalf of which the person(s) acted, executed the instrument.

WITNESS my hand and official seal.

Signature: Lorraine G. Ortiz



(This area for official notary seal)

1/20

EXHIBIT "A"

16	15
14	13
12	11
10	9
8	7
6	5
4	3
2	1

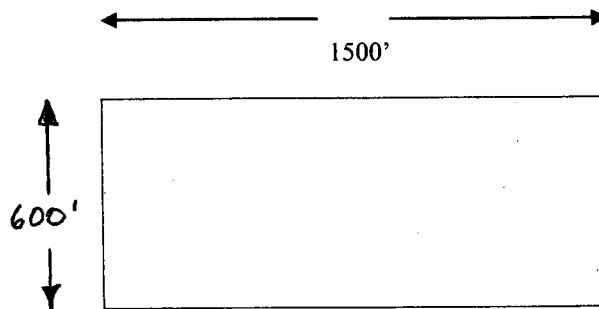
RECEIVED
BLM, AZ STATE OFFICE
2009 MAY 32 A 10:42
PHOENIX, AZ

AMC 396823

Nature's Beauty Unlimited 1 THROUGH 16 as recorded in the records of the Yavapai County Recorder's office. APN numbers to follow. AMC Numbers are 356539 through 394416.

Claims 1 through 14 are all in Sect. 23, T12N, R1E, while 15 and 16 are partially in Sect. 23 and partially in Sect. 14.

From the 1969 filing, Rosewaay Number 6 is further described as "Beginning at a point in an East direction 1450 feet from the discovery shaft (at which this notice is posted), being in the center of the East and line of said claim: North 300 feet to a point being the North-East corner of said claim; thence West 1500 feet post being at the North-West corner of said claim; thence South 300 feet to a post at center of the West end of this claim; thence South 300 feet to a post at the South-West corner of said claim; thence East 1500 to a post at the South-East corner of said claim; thence North 300 feet to the place of beginning.



NATURE'S BEAUTY UNLIMITED NO. 6

The total area of 900,000 S.F. of the Nature's Beauty No. 6 is hereby conveyed to Duell and Company, Inc. One complete Tract known as Nature's Beauty Unlimited No. 6. and Natural Stone & Mineral

RECORDING REQUESTED BY:
Nature's Beauty Unlimited

Name: **Duell and Company, Inc.**
Street Address: **249 North Brand Blvd., #499**
City: **Glendale**
State: **California**
Zip: **91203**

THIS SPACE FOR RECORDERS USE ONLY:

The undersigned Grantor(s) declare(s) that the DOCUMENTARY TRANSFER

GRANT DEED

TAX IS: \$ _____ County \$ _____ City

ASSESOR'S PARCEL NO: _____ Computed on the full value of the interest property conveyed, or
_____ Computed on the full value less the value of liens or encumbrances

TITLE ORDER NO: _____ OR transfer is
exempt from tax for the following reason.

ESCROW NO: _____

FOR A VALUABLE CONSIDERATION receipt of which is hereby acknowledged:
Grantor/Seller
Natural Stone and Mineral, LLC & Nature's Beauty Unlimited, LTD

Hereby GRANT(S) to:
Grantee/Buyer
Duell and Company, Inc.

PHOENIX, AZ
2009 MAY 22 A 10:42
RECEIVED
B.L.M. AZ STATE OFFICE
A-6
AMC 394824

All that real property situated in the CITY OF MAYER County of YAVAPI State of ARIZONA

Described as: ALL of AMC 362648 & ^{LEAD FILE} AMC 362642 One complete Tract known as Natural Stone & Mineral and Nature's Beauty Unlimited No. 7. See Exhibit "A" for further details.

Dated: April 15, 2009

STATE OF CALIFORNIA)
COUNTY OF LOS ANGELES) Ss

By Kathleen Richardson
Kathleen Richardson, President

On APRIL 16, 2009 before me LORRAINE G. ORTIZ, NOTARY PUBLIC.

Personally appeared: KATHLEEN RICHARDSON

personally known to me for proved to me on the basis of satisfactory evidently to be the person(s) whose name(s) is/are advertised to the within instrument, and acknowledged to me that he/she executed the same in his/her authorized and that by her/his signature on the instrument the person or the entity upon behalf of which the person(s) acted, executed the instrument.

WITNESS my hand and official seal.

Signature: Lorraine G. Ortiz



(This area for official notary seal)

EXHIBIT "A"

16	15
14	13
12	11
10	9
8	7
6	5
4	3
2	1


RECEIVED
B.L.M. AZ STATE OFFICE
2009 MAY 32 A 10:42
PHOENIX, AZ

AMC 396824

Nature's Beauty Unlimited 1 THROUGH 16 as recorded in the records of the Yavapai County Recorder's office. APN numbers to follow. AMC Numbers are 356539 through 394416.

Claims 1 through 14 are all in Sect. 23, T12N, R1E, while 15 and 16 are partially in Sect. 23 and partially in Sect. 14.

From the 1969 filing, Roseway Number 7 is further described as "Beginning at a point in an East direction 1450 feet from the discovery shaft (at which this notice is posted), being in the center of the East and line of said claim: North 300 feet to a point being the North-East corner of said claim; thence West 1500 feet post being at the North-West corner of said claim; thence South 300 feet to a post at center of the West end of this claim; thence South 300 feet to a post at the South-West corner of said claim; thence East 1500 to a post at the South-East corner of said claim; thence North 300 feet to the place of beginning.



NATURE'S BEAUTY UNLIMITED NO. 7

The total area of 900,000 S.F. of the Nature's Beauty No. 7 is hereby conveyed to Duell and Company, Inc. One Tract known as Natural Stone & Mineral & Nature's Beauty Unlimited No. 7.

RECORDING REQUESTED BY:
Nature's Beauty Unlimited

Name: Duell and Company, Inc.
Street Address: 249 North Brand Blvd.,
#499
City: Glendale
State: California
Zip: 91203

THIS SPACE FOR RECORDERS USE ONLY:

The undersigned Grantor(s) declare(s) that the DOCUMENTARY TRANSFER

GRANT DEED

TAX IS: \$ _____ County \$ _____ City

ASSESOR'S PARCEL NO: _____ Computed on the full value of the interest property conveyed, or
_____ Computed on the full value less the value of liens or encumbrances

TITLE ORDER NO: _____ OR transfer is exempt from
tax for the following reason.

ESCROW NO: _____

FOR A VALUABLE CONSIDERATION receipt of which is hereby acknowledged:

Grantor/Seller

Natural Stone and Mineral, LLC & Nature's Beauty Unlimited, LTD

Hereby GRANT(S) to:

Grantee/Buyer

Duell and Company, Inc.

RECEIVED
L.M. AZ STATE OFFICE
2009 TAX 32 A 10:42
A-6
AMC 308825

All that real property situated in the CITY OF MAYER county of YAVAPI State of ARIZONA

Described as: ALL of AMC 362649 & ^{LEAD FILE} [AMC 362642] One complete Tract known as Natural Stone & Minerals and Nature's Beauty Unlimited No. 8. See Exhibit "A" for further details.

Dated: April 15, 2009

STATE OF CALIFORNIA)

COUNTY OF LOS ANGELES)
Ss

By: Kathleen Richardson
Kathleen Richardson, President

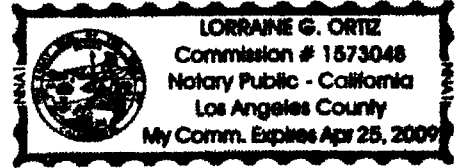
On April 16, 2009 before me LORRAINE G. ORTIZ, NOTARY PUBLIC.

Personally appeared: KATHLEEN RICHARDSON

personally known to me for proved to me on the basis of satisfactory evidently to be the person(s) whose name(s) is/are advertised to the within instrument, and acknowledged to me that he/she executed the same in his/her authorized and that by her/his signature on the instrument the person or the entity upon behalf of which the person(s) acted, executed the instrument.

WITNESS my hand and official seal.

Signature: Lorraine G. Ortiz



(This area for official notary seal)

EXHIBIT "A"

16	15
14	13
12	11
10	9
8	7
6	5
4	3
2	1

PHOENIX, AZ

2009 MAY 32 A 10:42

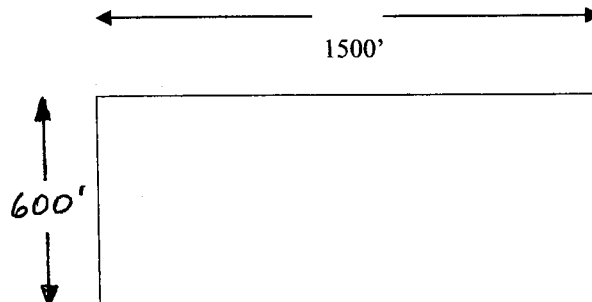
RECEIVED
BLM. AVIATION OFFICE

AMC 396825

Nature's Beauty Unlimited 1 THROUGH 16 as recorded in the records of the Yavapai County Recorder's office. APN numbers to follow. AMC Numbers are 356539 through 394416.

Claims 1 through 14 are all in Sect. 23, T12N, R1E, while 15 and 16 are partially in Sect. 23 and partially in Sect. 14.

From the 1969 filing, Rosewaay Number 8 is further described as "Beginning at a point in an East direction 1450 feet from the discovery shaft (at which this notice is posted), being in the center of the East and line of said claim: North 300 feet to a point being the North-East corner of said claim; thence West 1500 feet post being at the North-West corner of said claim; thence South 300 feet to a post at center of the West end of this claim; thence South 300 feet to a post at the South-West corner of said claim; thence East 1500 to a post at the South-East corner of said claim; thence North 300 feet to the place of beginning.



NATURE'S BEAUTY UNLIMITED NO. 8

The total area of 900,000 S.F. of the Nature's Beauty No. 8 is hereby conveyed to Duell and Company, Inc. One complete Tract known as Natural Stone & Mineral and Nature's Beauty Unlimited No. 8.

RECORDING REQUESTED BY:
Nature's Beauty Unlimited

Name: Duell and Company, Inc.
Street Address: 249 North Brand Blvd.,
#499
City: Glendale
State: California
Zip: 91203

THIS SPACE FOR RECORDERS USE ONLY:

The undersigned Grantor(s) declare(s) that the DOCUMENTARY TRANSFER

GRANT DEED

TAX IS: \$ _____ County \$ _____ City

ASSESOR'S PARCEL NO: _____ Computed on the full value of the interest property conveyed, or
_____ Computed on the full value less the value of liens or encumbrances

TITLE ORDER NO: _____ OR transfer is exempt from tax for the following reason.

ESCROW NO: _____

FOR A VALUABLE CONSIDERATION receipt of which is hereby acknowledged:
Grantor/Seller
Natural Stone and Mineral, LLC & Nature's Beauty Unlimited, LTD

Hereby GRANT(S) to:
Grantee/Buyer
Duell and Company, Inc.

RECEIVED
CLM AZ STATE OFFICE
2009 MAR 31 A 10:43
PHOENIX, AZ
AMC 398826

All that real property situated in the CITY OF MAYER county of YAVAPI State of ARIZONA

Described as: ALL of AMC 362650 & [LEAD FILE] AMC 362642 One complete Tract known as Natural Stone & Mineral Nature's Beauty Unlimited No. 9. See Exhibit "A" for further details.

Dated: April 15, 2009

STATE OF CALIFORNIA)

COUNTY OF LOS ANGELES) Ss

By: Kathleen Richardson
Kathleen Richardson, President

On APRIL 16, 2009 before me LORRAINE G. ORTIZ, NOTARY PUBLIC,

Personally appeared: KATHLEEN RICHARDSON

personally known to me or proved to me on the basis of satisfactory evidence to be the person(s) whose name(s) is/are advertised to the within instrument, and acknowledged to me that he/she executed the same in his/her authorized and that by her/his signature on the instrument the person or the entity upon behalf of which the person(s) acted, executed the instrument.

WITNESS my hand and official seal.



Signature: Lorraine G. Ortiz

(This area for official notary seal)

EXHIBIT "A"

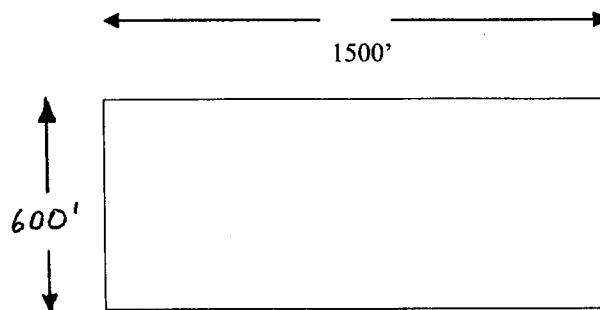
16	15
14	13
12	11
10	9
8	7
6	5
4	3
2	1

RECEIVED
BLM, AZ STATE OFFICE
2009 MAY 32 A 10:43
PHOENIX, AZ
AMC 396826

Nature's Beauty Unlimited 1 THROUGH 16 as recorded in the records of the Yavapai County Recorder's office. APN numbers to follow. AMC Numbers are 356539 through 394416.

Claims 1 through 14 are all in Sect. 23, T12N, R1E, while 15 and 16 are partially in Sect. 23 and partially in Sect. 14.

From the 1969 filing, Rosewaay Number 9 is further described as "Beginning at a point in an East direction 1450 feet from the discovery shaft (at which this notice is posted), being in the center of the East and line of said claim: North 300 feet to a point being the North-East corner of said claim; thence West 1500 feet post being at the North-West corner of said claim; thence South 300 feet to a post at center of the West end of this claim; thence South 300 feet to a post at the South-West corner of said claim; thence East 1500 to a post at the South-East corner of said claim; thence North 300 feet to the place of beginning.



NATURE'S BEAUTY UNLIMITED NO. 9

The total area of 900,000 S.F. of the Nature's Beauty No. 9 is hereby conveyed to Duell and Company Inc. One complete Tract known as Natural Stone & Mineral and Nature's Beauty Unlimited No. 9.

RECORDING REQUESTED BY:
Nature's Beauty Unlimited

Name: Duell and Company, Inc.
Street Address: 249 North Brand Blvd.,
#499
City: Glendale
State: California
Zip: 91203

THIS SPACE FOR RECORDERS USE ONLY:

The undersigned Grantor(s) declare(s) that the DOCUMENTARY TRANSFER

GRANT DEED

TAX IS: \$ _____ County \$ _____ City

ASSESOR'S PARCEL NO: _____ Computed on the full value of the interest property conveyed, or
_____ Computed on the full value less the value of liens or encumbrances
TITLE ORDER NO: _____ OR transfer is exempt from
tax for the following reason.
ESCROW NO: _____

FOR A VALUABLE CONSIDERATION receipt of which is hereby acknowledged
Grantor/Seller
Nature's Beauty Unlimited, LTD

Hereby GRANT(S) to:
Grantee/Buyer
Duell and Company, Inc.

RECEIVED
BLM / AZ STATE OFFICE
Phoenix, AZ
2009 MAY 31 A 10:44
A-6
AMC 395827

All that real property situated in the CITY OF MAYER county of YAVAPI State of ARIZONA

Described as: ALL of AMC 362651 & **LEAD FILE** AMC 362642. One complete Tract known as
Nature's Beauty Unlimited No. 10. See Exhibit "A" for further details.

Dated: April 15, 2009

STATE OF CALIFORNIA)

COUNTY OF LOS ANGELES) Ss

By: Kathleen Richardson
Kathleen Richardson, President

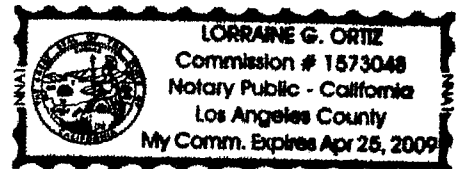
On April 16, 2009 before me LORRAINE G. ORTIZ, NOTARY PUBLIC

Personally appeared: KATHLEEN RICHARDSON

personally known to me for proved to me on the basis of satisfactory evidently to be the person(s) whose name(s) is/are
advertised to the within instrument, and acknowledged to me that he/she executed the same in his/her authorized and that by her/his-
signature on the instrument the person or the entity upon behalf of which the person(s) acted, executed the instrument.

WITNESS my hand and official seal.

Signature: Lorraine G. Ortiz



(This area for official notary seal)

EXHIBIT "A"

16	15
14	13
12	11
10	9
8	7
6	5
4	3
2	1

PHOENIX, AZ

2009 MAY 32 A 10: 44

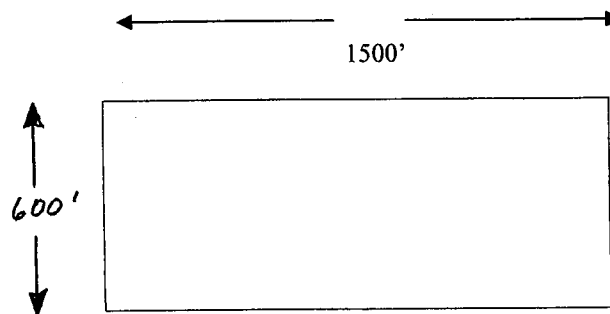
RECEIVED
BLM, ARIZONA STATE OFFICE

MB 396827

Nature's Beauty Unlimited 1 THROUGH 16 as recorded in the records of the Yavapai County Recorder's office. APN numbers to follow. AMC Numbers are 356539 through 394416.

Claims 1 through 14 are all in Sect. 23, T12N, R1E, while 15 and 16 are partially in Sect. 23 and partially in Sect. 14.

From the 1969 filing, Rosewaay Number 10 is further described as "Beginning at a point in an East direction 1450 feet from the discovery shaft (at which this notice is posted), being in the center of the East and line of said claim: North 300 feet to a point being the North-East corner of said claim; thence West 1500 feet post being at the North-West corner of said claim; thence South 300 feet to a post at center of the West end of this claim; thence South 300 feet to a post at the South-West corner of said claim; thence East 1500 to a post at the South-East corner of said claim; thence North 300 feet to the place of beginning.



NATURE'S BEAUTY UNLIMITED NO. 10

The total area of 900,000 S.F. of the Nature's Beauty No. 10 is hereby conveyed to Duell and Company, Inc. One complete Tract known as Nature's Beauty Unlimited No. 10.

RECORDING REQUESTED BY:
Nature's Beauty Unlimited &
Roy Arthur

Name: Duell and Company, Inc.
Street Address: 249 North Brand Blvd.,
#499
City: Glendale
State: California
Zip: 91203

THIS SPACE FOR RECORDERS USE ONLY:

The undersigned Grantor(s) declare(s) that the DOCUMENTARY TRANSFER

GRANT DEED

TAX IS: \$ _____ County \$ _____ City _____

ASSESOR'S PARCEL NO: _____ Computed on the full value of the interest property conveyed, or
_____ Computed on the full value less the value of liens or encumbrances

TITLE ORDER NO: _____ OR transfer is exempt from
tax for the following reason.

ESCROW NO: _____ **A-6**

FOR A VALUABLE CONSIDERATION receipt of which is hereby acknowledged:

Grantor/Seller
Roy Arthur &
Nature's Beauty Unlimited, LTD

Hereby GRANT(S) to:
Grantee/Buyer
Duell and Company, Inc.

RECEIVED
BLM AZ STATE OFFICE
PHOENIX, AZ
2009 TAX 32
A 10:44
JAN 1
AMC 391428

All that real property situated in the CITY OF MAYER County of YAVAPI State of ARIZONA

Described as: ALL of AMC 362652 & ^{LEAD FILE} AMC 362642 One complete Tract known as Arthur Roy
and Nature's Beauty Unlimited No. 11. See Exhibit "A" for further details.

Dated: April 15, 2009

By: Kathleen Richardson
Kathleen Richardson, President

STATE OF CALIFORNIA)
COUNTY OF Los Angeles) Ss

On April 16, 2009 before me LORRAINE G. ORTIZ, NOTARY PUBLIC,

Personally appeared: KATHLEEN RICHARDSON

personally known to me for proved to me on the basis of satisfactory evidently to be the person(s) whose name(s) is/are
advertised to the within instrument, and acknowledged to me that he/she executed the same in his/her authorized and that by her/his
signature on the instrument the person or the entity upon behalf of which the person(s) acted, executed the instrument.

WITNESS my hand and official seal.

Signature: Lorraine G. Ortiz



(This area for official notary seal)

EXHIBIT "A"

16	15
14	13
12	11
10	9
8	7
6	5
4	3
2	1

PHOENIX, AZ

2009 MAY 32 A 10: 44

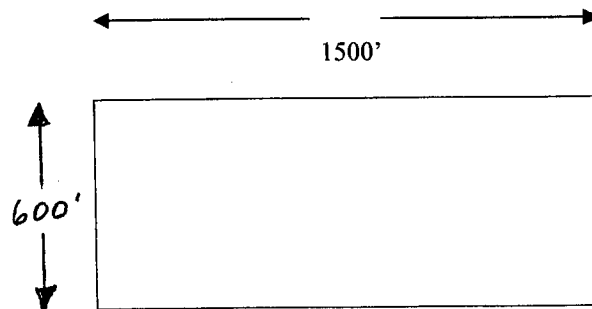
RECEIVED
BLM AZ STATE OFFICE

AMC 396828

Nature's Beauty Unlimited 1 THROUGH 16 as recorded in the records of the Yavapai County Recorder's office. APN numbers to follow. AMC Numbers are 356539 through 394416.

Claims 1 through 14 are all in Sect. 23, T12N, R1E, while 15 and 16 are partially in Sect. 23 and partially in Sect. 14.

From the 1969 filing, Rosewaay Number 11 is further described as "Beginning at a point in an East direction 1450 feet from the discovery shaft (at which this notice is posted), being in the center of the East and line of said claim: North 300 feet to a point being the North-East corner of said claim; thence West 1500 feet post being at the North-West corner of said claim; thence South 300 feet to a post at center of the West end of this claim; thence South 300 feet to a post at the South-West corner of said claim; thence East 1500 to a post at the South-East corner of said claim; thence North 300 feet to the place of beginning.



NATURE'S BEAUTY UNLIMITED NO. 11

The total area of 900,000 S.F. of the Nature's Beauty No. 11 is hereby conveyed to Duell and Company, Inc. One complete Tract known as Arthur Roy and Nature's Beauty Unlimited No. 11.

RECORDING REQUESTED BY:
Nature's Beauty Unlimited

Name: Duell and Company, Inc.
Street Address: 249 North Brand Blvd.,
#499
City: Glendale
State: California
Zip: 91203

THIS SPACE FOR RECORDERS USE ONLY:

The undersigned Grantor(s) declare(s) that the DOCUMENTARY TRANSFER

GRANT DEED

TAX IS: \$ _____ County \$ _____ City

ASSESOR'S PARCEL NO: _____ Computed on the full value of the interest property conveyed, or
_____ Computed on the full value less the value of liens or encumbrances

TITLE ORDER NO: _____ OR transfer is
exempt from tax for the following reason.

ESCROW NO: _____

FOR A VALUABLE CONSIDERATION receipt of which is hereby acknowledged:

Grantor/Seller
Nature's Beauty Unlimited, LTD

Hereby GRANT(S) to:
Grantee/Buyer
Duell and Company, Inc.

PHOENIX, AZ
RECEIVED
BLM, AZ STATE OFFICE
2009 MAR 31
A 10: 44
A-6
AMC 301829

All that real property situated in the CITY OF MAYER county of YAVAPI State of ARIZONA

Described as: ALL of AMC 362653 & **LEAD FILE** AMC 362642 One complete Tract Known as
Nature's Beauty Unlimited No. 12. See Exhibit "A" for further details.

Dated: April 15, 2009

STATE OF CALIFORNIA)

COUNTY OF LOS ANGELES)
Ss

By: Kathleen Richardson
Kathleen Richardson, President

On APRIL 16, 2009 before me LORRAINE G. ORTIZ, NOTARY PUBLIC,

Personally appeared: KATHLEEN RICHARDSON

personally known to me for proved to me on the basis of satisfactory evidently to be the person(s) whose name(s) is/are
advertised to the within instrument, and acknowledged to me that ~~he~~ she executed the same in ~~his~~ her authorized and that by her/his
signature on the instrument the person or the entity upon behalf of which the person(s) acted, executed the instrument.

WITNESS my hand and official seal.

Signature: Lorraine G. Ortiz



(This area for official notary seal)

EXHIBIT "A"

16	15
14	13
12	11
10	9
8	7
6	5
4	3
2	1

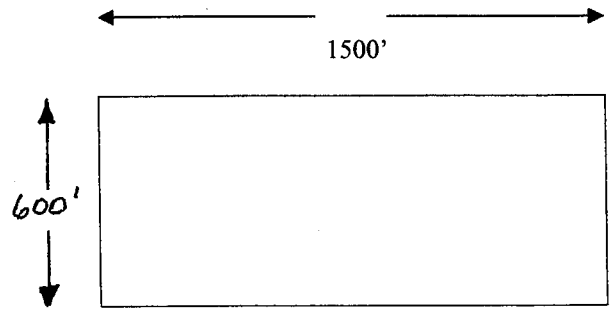
RECEIVED
S.L.M. AZ STATE OFFICE
2009 MAY 32 A 10:44
PHOENIX, AZ

AMC 396829

Nature's Beauty Unlimited 1 THROUGH 16 as recorded in the records of the Yavapai County Recorder's office. APN numbers to follow. AMC Numbers are 356539 through 394416.

Claims 1 through 14 are all in Sect. 23, T12N, R1E, while 15 and 16 are partially in Sect. 23 and partially in Sect. 14.

From the 1969 filing, Rosewaay Number 12 is further described as "Beginning at a point in an East direction 1450 feet from the discovery shaft (at which this notice is posted), being in the center of the East and line of said claim: North 300 feet to a point being the North-East corner of said claim; thence West 1500 feet post being at the North-West corner of said claim; thence South 300 feet to a post at center of the West end of this claim; thence South 300 feet to a post at the South-West corner of said claim; thence East 1500 to a post at the South-East corner of said claim; thence North 300 feet to the place of beginning.



NATURE'S BEAUTY UNLIMITED NO. 12

The total area of 900 S.F. of the Nature's Beauty No. 12 is hereby conveyed to Duell and Company, Inc. One complete Tract known as Nature's Beauty Unlimited No. 12.

RECORDING REQUESTED BY:
Nature's Beauty Unlimited

Name: Duell and Company, Inc.
Street Address: 249 North Brand Blvd.,
#499
City: Glendale
State: California
Zip: 91203

THIS SPACE FOR RECORDERS USE ONLY:

The undersigned Grantor(s) declare(s) that the DOCUMENTARY TRANSFER

GRANT DEED

TAX IS: \$ _____ County \$ _____ City

ASSESOR'S PARCEL NO: _____ Computed on the full value of the interest property conveyed, or
_____ Computed on the full value less the value of liens or encumbrances
TITLE ORDER NO: _____ OR transfer is exempt from
tax for the following reason.
ESCROW NO: _____

FOR A VALUABLE CONSIDERATION receipt of which is hereby acknowledged:
Grantor/Seller
Nature's Beauty Unlimited, LTD

Hereby GRANT(S) to:
Grantee/Buyer
Duell and Company, Inc.

PHOENIX, AZ
RECEIVED
CLM AZ TIME OFFICE
June 1
2009 MAY 32 A 10:45
A-6
AMC 395830

All that real property situated in the CITY OF MAYER county of YAVAPI State of ARIZONA

Described as: ALL of AMC 364072 One complete Tract known as
Nature's Beauty Unlimited No. 13. See Exhibit "A" for further details.

Dated: April 15, 2009

By: Kathleen Richardson
Kathleen Richardson, President

STATE OF CALIFORNIA)

COUNTY OF LOS ANGELES) Ss

On April 16, 2009 before me LORRAINE G. ORTIZ, NOTARY PUBLIC,

Personally appeared: KATHLEEN RICHARDSON

personally known to me for proved to me on the basis of satisfactory evidently to be the person(s) whose name(s) is/are
advertised to the within instrument, and acknowledged to me that he/she executed the same in his/her authorized and that by her/his
signature on the instrument the person or the entity upon behalf of which the person(s) acted, executed the instrument.

WITNESS my hand and official seal.

Signature: Lorraine G. Ortiz



(This area for official notary seal)

EXHIBIT "A"

16	15
14	13
12	11
10	9
8	7
6	5
4	3
2	1

PHOENIX, AZ

2009 MAY 32 A 10:45

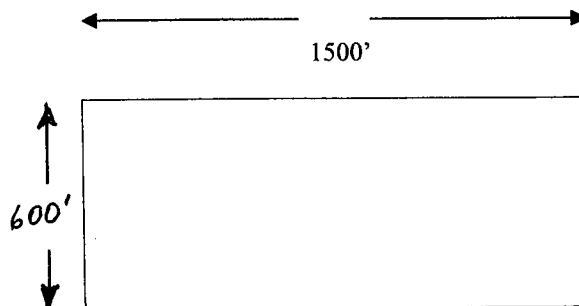
RECEIVED
BLM. AZ STATE OFFICE

MC 396830

Nature's Beauty Unlimited 1 THROUGH 16 as recorded in the records of the Yavapai County Recorder's office. APN numbers to follow. AMC Numbers are 356539 through 394416.

Claims 1 through 14 are all in Sect. 23, T12N, R1E, while 15 and 16 are partially in Sect. 23 and partially in Sect. 14.

From the 1969 filing, Rosewaay Number 13 is further described as "Beginning at a point in an East direction 1450 feet from the discovery shaft (at which this notice is posted), being in the center of the East and line of said claim: North 300 feet to a point being the North-East corner of said claim; thence West 1500 feet post being at the North-West corner of said claim; thence South 300 feet to a post at center of the West end of this claim; thence South 300 feet to a post at the South-West corner of said claim; thence East 1500 to a post at the South-East corner of said claim; thence North 300 feet to the place of beginning.



NATURE'S BEAUTY UNLIMITED NO. 13

The total area of 900,000 S.F. of the Nature's Beauty No. 13 is hereby conveyed to Duell and Company, Inc, One complete Tract known as Nature's Beauty Unlimited No. 13.

RECORDING REQUESTED BY:
Nature's Beauty Unlimited, LLC &
Nature's Beauty Unlimited, LTD

Name: Duell and Company, Inc.
Street Address: 249 North Brand Blvd.,
#499
City: Glendale
State: California
Zip: 91203

THIS SPACE FOR RECORDERS USE ONLY:

The undersigned Grantor(s) declare(s) that the DOCUMENTARY TRANSFER

GRANT DEED

TAX IS: \$ _____ County \$ _____ City

ASSESOR'S PARCEL NO: _____ Computed on the full value of the interest property conveyed, or
_____ Computed on the full value less the value of liens or encumbrances
TITLE ORDER NO: _____ OR transfer is exempt from
tax for the following reason.
ESCROW NO: _____

FOR A VALUABLE CONSIDERATION receipt of which is hereby acknowledged:
Grantor/Seller
Nature's Beauty Unlimited, LLC & Nature's Beauty Unlimited, LTD

Hereby GRANT(S) to:
Grantee/Buyer
Duell and Company, Inc.

RECEIVED
CLERK AZ STATE OFFICE
JUNE 1
2009
A 10:45
A-6
AMC 30831

All that real property situated in the CITY OF MAYER County of YAVAPI State of ARIZONA

Described as: ALL of AMC 362655 & **LEAD FILE** AMC 362642 One complete Tract known as Nature's Beauty
Unlimited, LLC And Nature's Beauty Unlimited, LTD No. 14. See Exhibit "A" for further details.

Dated: April 15, 2009

STATE OF CALIFORNIA)

By: Kathleen Richardson
Kathleen Richardson, President

COUNTY OF)
LOS ANGELES

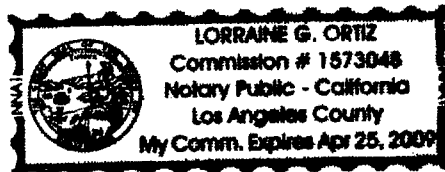
On APRIL 16, 2009 before me LORRAINE G. ORTIZ, NOTARY PUBLIC.

Personally appeared:
KATHLEEN RICHARDSON

personally known to me for provided to me on the basis of satisfactory evidently to be the person(s) whose name(s) is/are
advertised to the within instrument, and acknowledged to me that he/she executed the same in his/her authorized and that by her/his
signature on the instrument the person or the entity upon behalf of which the person(s) acted, executed the instrument.

WITNESS my hand and official seal.

Signature: Lorraine G. Ortiz



(This area for official notary seal)

EXHIBIT "A"

16	15
14	13
12	11
10	9
8	7
6	5
4	3
2	1

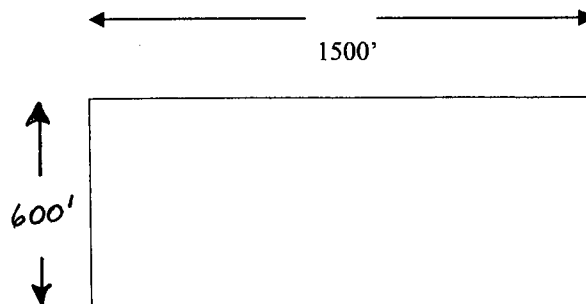
RECEIVED
BLM, AZ STATE OFFICE
2009 MAY 32 A 10:45
PHOENIX, AZ

MP 396831

Nature's Beauty Unlimited 1 THROUGH 16 as recorded in the records of the Yavapai County Recorder's office. APN numbers to follow. AMC Numbers are 356539 through 394416.

Claims 1 through 14 are all in Sect. 23, T12N, R1E, while 15 and 16 are partially in Sect. 23 and partially in Sect. 14.

From the 1969 filing, Rosewaay Number 14 is further described as "Beginning at a point in an East direction 1450 feet from the discovery shaft (at which this notice is posted), being in the center of the East and line of said claim: North 300 feet to a point being the North-East corner of said claim; thence West 1500 feet post being at the North-West corner of said claim; thence South 300 feet to a post at center of the West end of this claim; thence South 300 feet to a post at the South-West corner of said claim; thence East 1500 to a post at the South-East corner of said claim; thence North 300 feet to the place of beginning.



NATURE'S BEAUTY UNLIMITED NO. 14

The total area of 900,000 S.F. of the Nature's Beauty No. 14 is hereby conveyed to Duell and Company, Inc. One complete Tract known as Nature's Beauty Unlimited, LLC & LTD No. 14.

RECORDING REQUESTED BY:
Nature's Beauty Unlimited &
Varney James & Martin Albert

Name: Duell and Company, Inc.
Street Address: 249 North Brand Blvd.,
#499
City: Glendale
State: California
Zip: 91203

THIS SPACE FOR RECORDERS USE ONLY:

The undersigned Grantor(s) declare(s) that the DOCUMENTARY TRANSFER

GRANT DEED

TAX IS: \$ _____ County \$ _____ City

ASSESSOR'S PARCEL NO: _____ Computed on the full value of the interest property conveyed, or
_____ Computed on the full value less the value of liens or encumbrances
TITLE ORDER NO: _____ OR transfer is exempt from
tax for the following reason.
ESCROW NO: _____

A-6

FOR A VALUABLE CONSIDERATION receipt of which is hereby acknowledged:

Grantor/Seller

Nature's Beauty Unlimited, LTD & Varney James & Martin Albert B

Hereby GRANT(S) to:

Grantee/Buyer

Duell and Company, Inc.

RECEIVED
PLM / STATE OFFICE
2009 MAY 11
Phoenix, AZ
A 10: 45

MB 381-032

All that real property situated in the CITY OF MAYER county of YAVAPI State of ARIZONA

Described as: ALL of 356539 & AMC 367062 & AMC 367840 & **LEAD FILE** AMC 356525 One complete Tract
known as James Varney, Albert B. Martin and Nature's Beauty Unlimited No. 15.
See Exhibit "A" for further details.

Dated: April 15, 2009.

STATE OF CALIFORNIA)

COUNTY OF LOS ANGELES) Ss

By: Kathleen Richardson
Kathleen Richardson, President

On April 16, 2009 before me LORRAINE G. ORTIZ, NOTARY PUBLIC

Personally appeared: KATHLEEN RICHARDSON

personally known to me for proved to me on the basis of satisfactory evidently to be the person(s) whose name(s) is/are
advertised to the within instrument, and acknowledged to me that he/she executed the same in his/her authorized and that by her/his
signature on the instrument the person or the entity upon behalf of which the person(s) acted, executed the instrument.

WITNESS my hand and official seal.

Signature: Lorraine G. Ortiz



(This area for official notary seal)

210

EXHIBIT "A"

16	15
14	13
12	11
10	9
8	7
6	5
4	3
2	1

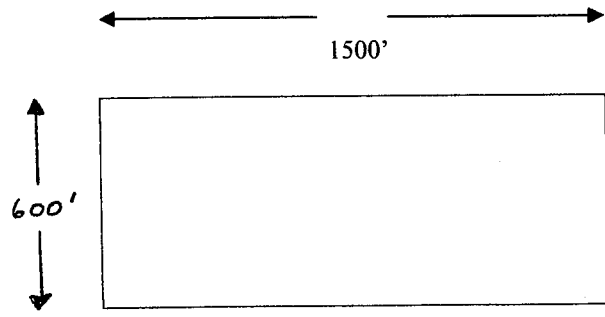
RECEIVED
 DEPARTMENT OF STATE OFFICE
 2009 MAY 32 A 10:45
 PHOENIX, AZ

APN 395832

Nature's Beauty Unlimited 1 THROUGH 16 as recorded in the records of the Yavapai County Recorder's office. APN numbers to follow. AMC Numbers are 356539 through 394416.

Claims 1 through 14 are all in Sect. 23, T12N, R1E, while 15 and 16 are partially in Sect. 23 and partially in Sect. 14.

From the 1969 filing, Rosewaay Number 15 is further described as "Beginning at a point in an East direction 1450 feet from the discovery shaft (at which this notice is posted), being in the center of the East and line of said claim: North 300 feet to a point being the North-East corner of said claim; thence West 1500 feet post being at the North-West corner of said claim; thence South 300 feet to a post at center of the West end of this claim; thence South 300 feet to a post at the South-West corner of said claim; thence East 1500 to a post at the South-East corner of said claim; thence North 300 feet to the place of beginning.



NATURE'S BEAUTY UNLIMITED NO. 15

The total area of 900,000 S.F. of the Nature's Beauty No. 15 is hereby conveyed to Duell and Co., Inc. One complete Track known as Varney, Martin and Nature's Beauty Unlimited No. 15.

RECORDING REQUESTED BY:
James Varney &
Nature's Beauty Unlimited

Name: Duell and Company, Inc.
Street Address: 249 North Brand Blvd.,
#499
City: Glendale
State: California
Zip: 91203

THIS SPACE FOR RECORDERS USE ONLY:

The undersigned Grantor(s) declare(s) that the DOCUMENTARY TRANSFER

GRANT DEED

TAX IS: \$ _____ County \$ _____ City

ASSESSOR'S PARCEL NO: _____ Computed on the full value of the interest property conveyed, or
_____ Computed on the full value less the value of liens or encumbrances
TITLE ORDER NO: _____ OR transfer is exempt from
tax for the following reason.
ESCROW NO: _____

FOR A VALUABLE CONSIDERATION receipt of which is hereby acknowledged
Grantor/Seller
James Varney & Nature's Beauty Unlimited, LTD

Hereby GRANT(S) to:
Grantee/Buyer
Duell and Company, Inc.

PHOENIX, AZ
2009 TAX 32
June 1
A 10: 46
RECEIVED
BLM, AZ STATE OFFICE
A-6
AMC 3941633

All that real property situated in the CITY OF MAYER county of YAVAPI State of ARIZONA

Described as: All of AMC 394416 One complete Tract Known as James Varney and Nature's Beauty Unlimited No. 16. See Exhibit "A" for further details.

Dated: April 15, 2009

STATE OF CALIFORNIA)
COUNTY OF LOS ANGELES) Ss

By: Kathleen Richardson
Kathleen Richardson, President

On April 16, 2009 before me LORRAINE G. ORTIZ, NOTARY PUBLIC,

Personally appeared: KATHLEEN RICHARDSON

personally known to me for proved to me on the basis of satisfactory evidently to be the person(s) whose name(s) is/are advertised to the within instrument, and acknowledged to me that he/she executed the same in his/her authorized and that by her/his signature on the instrument the person or the entity upon behalf of which the person(s) acted, executed the instrument.

WITNESS my hand and official seal.

Signature: Lorraine G. Ortiz



(This area for official notary seal)

1150

EXHIBIT "A"

16	15
14	13
12	11
10	9
8	7
6	5
4	3
2	1

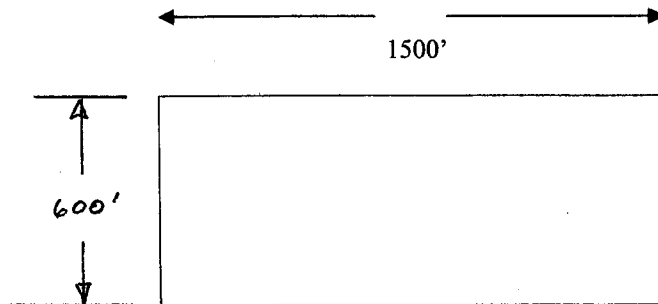
RECEIVED
 BLM, AZ STATE OFFICE
 2009 MAY 32 A 10:46
 PHOENIX, AZ

AMC 396833

Nature's Beauty Unlimited 1 THROUGH 16 as recorded in the records of the Yavapai County Recorder's office. APN numbers to follow. AMC Numbers are 356539 through 394416.

Claims 1 through 14 are all in Sect. 23, T12N, R1E, while 15 and 16 are partially in Sect. 23 and partially in Sect. 14.

From the 1969 filing, Rosewaay Number 16 is further described as "Beginning at a point in an East direction 1450 feet from the discovery shaft (at which this notice is posted), being in the center of the East and line of said claim: North 300 feet to a point being the North-East corner of said claim; thence West 1500 feet post being at the North-West corner of said claim; thence South 300 feet to a post at center of the West end of this claim; thence South 300 feet to a post at the South-West corner of said claim; thence East 1500 to a post at the South-East corner of said claim; thence North 300 feet to the place of beginning.



NATURE'S BEAUTY UNLIMITED NO. 16

The total area of 900,000 S.F. of the Nature's Beauty No. 16 is hereby conveyed to Duell and Company, Inc. One complete Tract known as James Varney & Nature's Beauty Unlimited No. 16.

United States Department of the Interior
Bureau of Land Management
 BUSINESS & SUPPORT SVCS DIV
 ONE N CENTRAL AVE SUITE 800
 PHOENIX, AZ 85004 -4427
 Phone: (602) 417-9200

Receipt

No: 1930893

Transaction #: 1993949	
Date of Transaction: 06/01/2009	
CUSTOMER:	NATURES BEAUTY UNLIMITED LTD 1616 W ROSEMONTE DR PHOENIX, AZ 85027

LINE #	QTY	DESCRIPTION	REMARKS	UNIT PRICE	TOTAL
1	1.00	LOCATABLE MINERALS / MINING CLAIMS-NOT NEW-UNADJUD, ONE AUTH NO. ONLY / MINING CLAIM MONEY RECEIVED CASES: AMC362642/\$220.00	TRF (22)	- n/a -	220.00
2	16.00	LOCATABLE MINERALS / MINING CLAIMS-NEW, UNADJUD, ONE OR MORE AUTH NOS / NEW MINING CLAIM PROCESSING FEE \$15 CASES: AMC396818/\$15.00, AMC396819/\$15.00, AMC396820/\$15.00, AMC396821/\$15.00, AMC396822/\$15.00, AMC396823/\$15.00, AMC396824/\$15.00, AMC396825/\$15.00, AMC396826/\$15.00, AMC396827/\$15.00, AMC396828/\$15.00, AMC396829/\$15.00, AMC396830/\$15.00, AMC396831/\$15.00, AMC396832/\$15.00, AMC396833/\$15.00	<i>16 sev claims</i>	- n/a -	240.00
TOTAL:					\$460.00

PAYMENT INFORMATION				
NOTE: Items will appear on credit card statement as "Bureau of Land Mgmt CO".				
1	AMOUNT:	460.00	POSTMARKED:	N/A
	TYPE:	CREDIT CARD	RECEIVED:	06/01/2009
	NAME:	NATURES BEAUTY UNLIMITED LTD 1616 W ROSEMONTE DR PHOENIX AZ 85027		
	CARD NO:	XXXXXXXXXXXX2005	AUTH CODE:	178170
	NAME ON CARD:	GARY MIECKE		
	EXPIRES:	07/2011		
	SIGNATURE:			

REMARKS

Segs - Claims

22 - TRF's - 220.00
16 - MC - 240.

MINING CLAIM STATUS REPORT

MTP CHECKED BY SC
GEO CHECKED BY SC

DATA ENTRY _____

LEAD SERIAL NO. AMC 396818 THROUGH AMC 396833

# _____	LODE	LOCATION FEE @ \$30 =	\$ _____
# _____	PLACER	PROCESSING FEE @ \$15 =	\$ _____
# _____	ASSOCIATION PL	MAINTENANCE FEE @ \$125 =	\$ _____
# _____	MILL SITE	OVERAGE	\$ _____
# _____	TUNNEL SITE	SHORTAGE	\$ _____
		OTHER FEES	\$ _____
		TOTAL _____	\$ <u>4.60 460.00</u>

ENOUGH LOCATORS
YES [] NO [] _____

OVER-THE-COUNTER MAIL [] TIMELY FILED: YES [] NO []

LEGAL DESCRIPTION: T _____ R _____ SEC _____
 T _____ R _____ SEC _____
 T _____ R _____ SEC _____
 T _____ R _____ SEC _____

BLM [] FOREST SERVICE [] _____ SUBJ TO PL 359: YES [] NO []

WILDERNESS AREA: NO [] YES [] _____

SPLIT ESTATE: SX [] PX [] SRHA [] OTHER [] _____ N/A []
 PROPER NOTICE FILED IF LOCATED ON SRHA LANDS-YES [] NO [] N/A []

RECONVEYED MINERALS ON BLM LANDS REQUIRE OPENING ORDERS
 FROM 1944 TO 1993. OPEN TO ENTRY ON: _____ N/A []

COMMENTS/STATUS: VOID [] PARTIALLY VOID [] PVT MINERALS []
 WITHDRAWN LANDS [] OTHER [] _____

Claimant acknowledges that portions of the following claim(s) site(s) may be void or voidable. _____

Signature of claimant _____
 FINAL ADJUDICATION RWS DATE 1/13/10

NOTICE!!

These documents have been scanned!

Do not place un-scanned documents beneath this notice!

Do not remove this notice from this file!

GPO Jacket No. 560-102
Print Order 61540
Rise Business Services, LLC
Job=AZ15 5/22/2019



Box Number= AZ15079



Claim Begin-End: AMC394416-AMC394416

4 Annual Filings



AZ15079-2 AMC394407-AMC394878

DEPARTMENT OF THE INTERIOR
BUREAU OF LAND MANAGEMENT
MINING CLAIMS

Run Date/Time: 9/24/2020

MC Maintenance Fees Paid Through the BLM Pay Portal
(by Date Paid)

Page 5 Of 7

CBS Receipt: 4771439

Printed For Lead File # AMC394416

Agency Tracking ID: 1596062262

Assessment Year: 2021

Number of BLM Serial Nr: 19

Paid On: 7/29/2020

Total Amount Paid:\$3,135.00

Message: :

Claim Name	BLM Serial No	Lead File No	Amount Paid
NATURE'S BEAUTY NO15	AMC356539	AMC356525	\$165.00
NATURE'S BEAUTY #13	AMC364072	AMC364072	\$165.00
NATURES BEAUTY #15	AMC367062	AMC367062	\$165.00
NATURE'S BEAUTY #15	AMC367840	AMC367840	\$165.00
NATURE'S BEAUTY #16	AMC394416	AMC394416	\$165.00
NATURES BEAUTY UTD#1	AMC411357	AMC411357	\$165.00
NATURES BEAUTY UTD#2	AMC411358	AMC411357	\$165.00
NATURES BEAUTY UTD#3	AMC411359	AMC411357	\$165.00
NATURES BEAUTY UTD#4	AMC411360	AMC411357	\$165.00
NATURES BEAUTY UTD#5	AMC411361	AMC411357	\$165.00
NATURES BEAUTY UTD#6	AMC411362	AMC411357	\$165.00
NATURES BEAUTY UTD#7	AMC411363	AMC411357	\$165.00
NATURES BEAUTY UTD#8	AMC411364	AMC411357	\$165.00
NATURES BEAUTYUTD#10	AMC411365	AMC411357	\$165.00
NATURES BEAUTYUTD#11	AMC411366	AMC411357	\$165.00
NATURES BEAUTYUTD#12	AMC411367	AMC411357	\$165.00
NATURES BEAUTYUTD#13	AMC411368	AMC411357	\$165.00
NATURES BEAUTYUTD#14	AMC411369	AMC411357	\$165.00
NATURES BEAUTY LTD 9	AMC417724	AMC417724	\$165.00

**United States Department of the Interior
Bureau of Land Management
BUSINESS & SUPPORT SVCS DIV
ONE N CENTRAL AVE SUITE 800
PHOENIX, AZ 85004 -4427
Phone: 602-417-9200**

Receipt

No: **4771439**

Transaction #: 4898261	
Date of Transaction: 07/29/2020	
CUSTOMER:	
GARY G. MIECKE 3010 WILSHIRE BLVD. LOS ANGELES, CA 90010 US	

LINE #	QTY	DESCRIPTION	REMARKS	UNIT PRICE	TOTAL
1	1.00	LOCATABLE MINERALS / MINING CLAIMS- NOT NEW-UNADJUD, ONE AUTH NO. ONLY / MINING CLAIM MONEY RECEIVED CASES: AMC356539/\$3135.00		- n/a -	3135.00
TOTAL:					\$3,135.00

PAYMENT INFORMATION					
NOTE: Items will appear on credit card statement as "BLM O Mining Claim".					
1	AMOUNT:	3135.00	POSTMARKED:	N/A	
	TYPE:	CREDIT CARD	RECEIVED:	07/29/2020	
	NAME:	GARY G. MIECKE 3010 WILSHIRE BLVD. LOS ANGELES CA 90010 US			
	CARD NO:	XXXXXXXXXXXX4001	AUTH CODE:	201920	
	NAME ON CARD:	GARY G. MIECKE			
	SIGNATURE:	INTERNET			

REMARKS

This receipt was generated by the automated BLM Collections and Billing System and is a paper representation of a portion of the official electronic record contained therein.

3505.25

364012
367062
367840
394416
411357
417724

MAINTENANCE FEE PAYMENT

Claimant Name: DUELL & CO., INC
Address: 3010 WILSHIRE BLVD. #326
City: LOS ANGELES State: CA Zip: 90010
Telephone: 213) 949-4279
E-mail address: MIECKE@ADL.COM
Signature: [Signature]

RECEIVED
BLM AZ STATE OFFICE
2018 AUG 13 A 9:25
PHOENIX, ARIZONA
BLM
Date
Stamp

Check here if this is a change of address.

LINE NO.	AMC NUMBER	CLAIM/SITE NAME	COUNTY RECORDER DATA (If available)	TWP	RNG	SEC
1	411357	DUELL #1				
2	411358	" #2				
3	411359	" #3				
4	411360	" #4				
5	411361	" #5				
6	411362	" #6				
7	411363	" #7				
8	411364	" #8				
9	417724	" #9				
10	411365	" #10				

List additional claims on Form MCF114.

Bureau of Land Management
Arizona State Office
www.blm.gov/az/

No. of Claims*: 10 x \$155 = _____
Check No: _____ Init. _____
Receipt No.: 4233061
For BLM Use Only

* \$155 per lode mining claim, mill site, or tunnel site; and \$155 for each 20 acres or portion thereof for each placer mining claim.

Form: MCF112
Revised July 2014

This form is available from the Arizona Geological Survey and may be reproduced.

ENTERED
AUG 14 2018
BY: SC

United States Department of the Interior
Bureau of Land Management
 DIV OF LANDS, MINRLS & ENERGY
 ONE N CENTRAL AVE
 PHOENIX, AZ 85004 -4427
 Phone: 602-417-9200

Receipt

No: 4233061

Transaction #: 4348395	
Date of Transaction: 08/13/2018	
CUSTOMER:	
DUELL & CO INC 3010 WILSHIRE BLVD STE 326 LOS ANGELES, CA 90010-1103 US	

LINE #	QTY	DESCRIPTION	REMARKS	UNIT PRICE	TOTAL
1	1.00	LOCATABLE MINERALS / MINING CLAIMS- NOT NEW-UNADJUD, ONE AUTH NO. ONLY / MINING CLAIM MONEY RECEIVED CASES: AMC411357/\$2945.00	MAINT 2019/19	- n/a -	2945.00
TOTAL:					\$2,945.00

PAYMENT INFORMATION					
NOTE: Items will appear on credit card statement as "Bureau of Land Mgmt CO".					
1	AMOUNT:	2945.00	POSTMARKED:	N/A	
	TYPE:	CREDIT CARD	RECEIVED:	08/13/2018	
	NAME:	DUELL & CO INC 3010 WILSHIRE BLVD STE 326 LOS ANGELES CA 90010-1103 US			
	CARD NO:	XXXXXXXXXXXX4001	AUTH CODE:	150778	
	NAME ON CARD:	GARY G MIECKE			
	SIGNATURE:				

REMARKS

This receipt was generated by the automated BLM Collections and Billing System and is a paper representation of a portion of the official electronic record contained therein.

UNITED STATES
DEPARTMENT OF THE INTERIOR
BUREAU OF LAND MANAGEMENT
**MAINTENANCE FEE PAYMENT FORM
FOR PLACER MINING CLAIMS**

356525
364072
367062
367840
411357

Remitter Name: DUELL AND COMPANY, INC.

Mailing Address: 3010 WILSHIRE BLVD. #326

City, State, Zip: LOS ANGELES, CA 90010

Check here if this is a change of address.

417724

PHOENIX, ARIZONA

2011 AUG 14 A 9:17

RECEIVED
BLM STATE OFFICE


FOR COUNTY RECORDER'S USE

No. of claims 9
Total due BLM \$ 1395

- The maintenance fee may be paid by cash, check, money order, Bureau of Land Management (BLM) Declining Deposit Account, or credit card (VISA, American Express, Discover, or MasterCard). Payments must be remitted to the BLM State Office where your claim or site is recorded and received on or before September 1. If the payment is mailed, the envelope must be postmarked by a bona fide delivery service on or before September 1 and received at the proper BLM State Office within 15 calendar days after the due date. Payments may also be made by telephone using a credit card. A complete listing of BLM State Offices with their addresses and phone numbers can be found at <http://www.blm.gov>.
- The maintenance fee for the following claim(s) applies to the assessment year _____.

CLAIM NAME	BLM SERIAL NO.	ACRES IN CLAIM	PAYMENT DUE TO THE BLM (See Instructions on Page 2)
DUELL #11	AMC 411366	≈ 20	
DUELL #12	411367		
DUELL #13	411368		
DUELL #13	364072		
DUELL #14	411369		
DUELL #15	356525		
DUELL #15	367062		
DUELL #15	367840		
DUELL #16	394416		

Use a separate sheet for additional claim names, serial numbers, and claimant names and addresses.



UNITED STATES
DEPARTMENT OF THE INTERIOR
BUREAU OF LAND MANAGEMENT
**MAINTENANCE FEE PAYMENT FORM
FOR PLACER MINING CLAIMS**

Remitter Name: DUELL AND COMPANY, INC.

Mailing Address: 3010 WILSHIRE BLVD. #326

City, State, Zip: LOS ANGELES, CA 90010

Check here if this is a change of address.

RECEIVED
BLM AZ STATE OFFICE
2017 AUG 14 A 9:17
PHOENIX, ARIZONA

FOR COUNTY RECORDER'S USE

No. of claims 10
Total due BLM \$ 1550⁰⁰

- The maintenance fee may be paid by cash, check, money order, Bureau of Land Management (BLM) Declining Deposit Account, or credit card (VISA, American Express, Discover, or MasterCard). Payments must be remitted to the BLM State Office where your claim or site is recorded and received on or before September 1. If the payment is mailed, the envelope must be postmarked by a bona fide delivery service on or before September 1 and received at the proper BLM State Office within 15 calendar days after the due date. Payments may also be made by telephone using a credit card. A complete listing of BLM State Offices with their addresses and phone numbers can be found at <http://www.blm.gov>.
- The maintenance fee for the following claim(s) applies to the assessment year _____.

CLAIM NAME	BLM SERIAL NO.	ACRES IN CLAIM	PAYMENT DUE TO THE BLM (See Instructions on Page 2)
DUELL #1	AMC 411357	≈ 20	
DUELL #2	411358		
DUELL #3	411359		
DUELL #4	411360		
DUELL #5	411361		
DUELL #6	411362		
DUELL #7	411363		
DUELL #8	411364		
DUELL #9	417724		
DUELL #10	411365		

Use a separate sheet for additional claim names, serial numbers, and claimant names and addresses.

DEPARTMENT OF THE INTERIOR
BUREAU OF LAND MANAGEMENT
MINING CLAIMS

Customer Information - WITH Serial No. and Claim Name

ACTIVE CLAIMS

Admin State: AZ
Geo State: AZ

DUELL AND CO INC
3010 WILSHIRE BLVD # 326
LOS ANGELES, CA 90010-1103

CUSTOMER ID: 228786

<u>Serial No.</u>	<u>Claim Name/Number</u>	<u>Lead Serial No.</u>	<u>Disposition</u>
AMC356539	NATURE'S BEAUTY NO15	AMC356525	ACTIVE
AMC364072	NATURE'S BEAUTY #13	AMC364072	ACTIVE
AMC367062	NATURES BEAUTY #15	AMC367062	ACTIVE
AMC367840	NATURE'S BEAUTY #15	AMC367840	ACTIVE
AMC394416	NATURE'S BEAUTY #16	AMC394416	ACTIVE
AMC411357	NATURES BEAUTY UTD#1	AMC411357	ACTIVE
AMC411358	NATURES BEAUTY UTD#2	AMC411357	ACTIVE
AMC411359	NATURES BEAUTY UTD#3	AMC411357	ACTIVE
AMC411360	NATURES BEAUTY UTD#4	AMC411357	ACTIVE
AMC411361	NATURES BEAUTY UTD#5	AMC411357	ACTIVE
AMC411362	NATURES BEAUTY UTD#6	AMC411357	ACTIVE
AMC411363	NATURES BEAUTY UTD#7	AMC411357	ACTIVE
AMC411364	NATURES BEAUTY UTD#8	AMC411357	ACTIVE
AMC411365	NATURES BEAUTYUTD#10	AMC411357	ACTIVE
AMC411366	NATURES BEAUTYUTD#11	AMC411357	ACTIVE
AMC411367	NATURES BEAUTYUTD#12	AMC411357	ACTIVE
AMC411368	NATURES BEAUTYUTD#13	AMC411357	ACTIVE
AMC411369	NATURES BEAUTYUTD#14	AMC411357	ACTIVE
AMC417724	NATURES BEAUTY LTD 9	AMC417724	ACTIVE

Number of ACTIVE cases: 19

RECEIVED
BLM AZ STATE OFFICE
2011 AUG 14 A 9:17
PHOENIX, ARIZONA

United States Department of the Interior
Bureau of Land Management
 DIV OF LANDS, MINRLS & ENERGY
 ONE N CENTRAL AVE
 PHOENIX, AZ 85004 -4427
 Phone: 602-417-9200

Receipt

No: 3934550

Transaction #: 4044148	
Date of Transaction: 08/14/2017	
CUSTOMER:	
DUELL & CO INC 3010 WILSHIRE BLVD STE 326 LOS ANGELES, CA 90010-1103 US	

LINE #	QTY	DESCRIPTION	REMARKS	UNIT PRICE	TOTAL
1	1.00	LOCATABLE MINERALS / MINING CLAIMS- NOT NEW-UNADJUD, ONE AUTH NO. ONLY / MINING CLAIM MONEY RECEIVED CASES: AMC411366/\$2945.00	2018 MAINT/19	- n/a -	2945.00
TOTAL:					\$2,945.00

PAYMENT INFORMATION			
NOTE: Items will appear on credit card statement as "Bureau of Land Mgmt CO".			
1	AMOUNT:	2945.00	POSTMARKED: N/A
	TYPE:	CREDIT CARD	RECEIVED: 08/14/2017
	NAME:	DUELL & CO INC 3010 WILSHIRE BLVD STE 326 LOS ANGELES CA 90010-1103 US	
	CARD NO:	XXXXXXXXXXXX4001	AUTH CODE: 134706
	NAME ON CARD:	GARY G MIECKE	
	EXPIRES:	04/2021	
	SIGNATURE:		

REMARKS

This receipt was generated by the automated BLM Collections and Billing System and is a paper representation of a portion of the official electronic record contained therein.

356525 394416
 364072 411357
 367062 417724
 367840

MAINTENANCE FEE PAYMENT

Claimant Name: DUELL & CO., INC
 Address: 3010 WILSHIRE BLVD #326
 City: LOS ANGELES State: CA Zip: 90010
 Telephone: (213) 383-2573
 E-mail address: MIECKE@AOL.COM
 Signature: [Signature]

RECEIVED
 BLM AZ STATE OFFICE
 2016 AUG 22 A 10: 16
 PHOENIX, ARIZONA
 BLM
 Date
 Stamp

Check here if this is a change of address.

LINE NO.	AMC NUMBER	CLAIM/SITE NAME	COUNTY RECORDER DATA (If available)	TWP	RNG	SEC
1	356539	NATURE'S BEHAVIOR #15				
2	364072	" " #13				
3	367062	" " #15				
4	367840	" " #15				
5	394416	" " #16				
6	411357	" " #1				
7	411358	" " #2				
8	411359	" " #3				
9	411360	" " #4				
10	411361	" " #5				

List additional claims on Form MCF114.

Bureau of Land Management
 Arizona State Office
www.blm.gov/az/

No. of Claims*: 10 x \$155 = 1,550.00
 Check No: CC Init. [Signature]
 Receipt No.: 3626649
 For BLM Use Only

* \$155 per lode mining claim, mill site, or tunnel site; and \$155 for each 20 acres or portion thereof for each placer mining claim.

Form: MCF112
 Revised July 2014

This form is available from the Arizona Geological Survey and may be reproduced.

MAINTENANCE FEE PAYMENT

Claimant Name: DUELL & Co., Inc
 Address: 3010 WILSHIRE BLVD, #326
 City: LOS ANGELES State: CA Zip: 90010
 Telephone: (213) 383-2573
 E-mail address: MIECKE@AOL.COM
 Signature: [Signature]

RECEIVED
 BLM AZ STATE OFFICE
 2016 AUG 22 A 10: 18
 PHOENIX, ARIZONA
 BLM
 Date
 Stamp

Check here if this is a change of address.

LINE NO.	AMC NUMBER	CLAIM/SITE NAME	COUNTY RECORDER DATA (If available)	TWP	RNG	SEC
1	411362	NATURE'S BENTON #6				
2	411363	" " #7				
3	411364	" " #8				
4	411365	" " #10				
5	411366	" " #11				
6	411367	" " #12				
7	411368	" " #13				
8	411369	" " #14				
9	417724	" " #9				
10						

List additional claims on Form MCF114.

No. of Claims*: 9 x \$155 = 1,395.00
 Check No: CC Init. [Signature]
 Receipt No.: 3636649
 For BLM Use Only

Bureau of Land Management
 Arizona State Office
www.blm.gov/az/

* \$155 per lode mining claim, mill site, or tunnel site; and \$155 for each 20 acres or portion thereof for each placer mining claim.

Form: MCF112
 Revised July 2014

This form is available from the Arizona Geological Survey and may be reproduced.

United States Department of the Interior
Bureau of Land Management
 DIV OF LANDS, MINRLS & ENERGY
 ONE N CENTRAL AVE
 PHOENIX, AZ 85004 -4427
 Phone: 602-417-9200

Receipt

No: 3636649

Transaction #: 3740517	
Date of Transaction: 08/22/2016	
CUSTOMER:	
DUELL & CO INC 3010 WILSHIRE BLVD STE 326 LOS ANGELES, CA 90010-1103 US	

LINE #	QTY	DESCRIPTION	REMARKS	UNIT PRICE	TOTAL
1	1.00	LOCATABLE MINERALS / MINING CLAIMS- NOT NEW-UNADJUD, ONE AUTH NO. ONLY / MINING CLAIM MONEY RECEIVED CASES: AMC356539/\$2945.00	2017 MAINT (19)	- n/a -	2945.00
TOTAL:					\$2,945.00

PAYMENT INFORMATION			
NOTE: Items will appear on credit card statement as "Bureau of Land Mgmt CO".			
1	AMOUNT:	2945.00	POSTMARKED: N/A
	TYPE:	CREDIT CARD	RECEIVED: 08/22/2016
	NAME:	DUELL & CO INC 3010 WILSHIRE BLVD STE 326 LOS ANGELES CA 90010-1103 US	
	CARD NO:	XXXXXXXXXXXX4001	AUTH CODE: 163226
	NAME ON CARD:	GARY G MIECKE	
	EXPIRES:	04/2021	
	SIGNATURE:		

REMARKS

This receipt was generated by the automated BLM Collections and Billing System and is a paper representation of a portion of the official electronic record contained therein.

ENTERED
 AUG 24 2016
 BY: *[Signature]*

8/22/2016

364072
367062
367840
394416

411127

UNITED STATES
DEPARTMENT OF THE INTERIOR
BUREAU OF LAND MANAGEMENT

**MAINTENANCE FEE PAYMENT FORM FOR
LODE CLAIMS, MILL SITES, AND TUNNEL SITES** 411357

Remitter Name: DUELL AND CO., INC
 Mailing Address: 249 N. BRAND BLVD #499
 City, State, Zip: GLENDALE, CA 91203-2609

Check here if this is a change of address.

RECEIVED
BLM AZ STATE OFFICE
2015 AUG 24 A 9:14
PHOENIX, ARIZONA

FOR COUNTY RECORDER'S USE

No. of claims/sites 10
 x \$155 per claim/site
 Total due BLM \$ 1,550.00

- The maintenance fee may be paid by cash, check, money order, Bureau of Land Management (BLM) Declining Deposit Account, or credit card (VISA, American Express, Discover, or MasterCard). Payments must be remitted to the BLM State Office where your claim or site is recorded and received on or before September 1. If the payment is mailed, the envelope must be postmarked by a bona fide delivery service on or before September 1 and received at the proper BLM State Office within 15 calendar days after the due date. Payments may also be made by telephone using a credit card. A complete listing of BLM State Offices with their addresses and phone numbers can be found at <http://www.blm.gov>.
- The maintenance fee for the following claim(s)/site(s) applies to the assessment year 2015.

CLAIM/SITE NAME	BLM SERIAL NO.
<u>DUELL AND CO., INC</u>	<u>AMC 411357</u>
"	<u>411358</u>
"	<u>411359</u>
"	<u>411360</u>
"	<u>411361</u>
"	<u>411362</u>
"	<u>411363</u>
"	<u>411364</u>
"	<u>417724</u>
"	<u>411365</u>

Use a separate sheet for additional claim/site names, serial numbers, and claimant names and addresses.

(Continued on page 2)

RECEIVED
BLM AZ STATE OFFICE
2015 AUG 24 A 9:03

ENTERED
AUG 25 2015
BY: IR

UNITED STATES
DEPARTMENT OF THE INTERIOR
BUREAU OF LAND MANAGEMENT
**MAINTENANCE FEE PAYMENT FORM FOR
LODE CLAIMS, MILL SITES, AND TUNNEL SITES**

Remitter Name: DUELL AND CO., INC
 Mailing Address: 249 N. BRAND BLVD. #499
 City, State, Zip: GLENDALE, CA 91203-2609

Check here if this is a change of address.

RECEIVED
 BLM AZ STATE OFFICE
 2015 AUG 24 A 9:14
 PHOENIX, ARIZONA

FOR COUNTY RECORDER'S USE

No. of claims/sites 9
 x \$155 per claim/site
 Total due BLM \$ 1,395.00

- The maintenance fee may be paid by cash, check, money order, Bureau of Land Management (BLM) Declining Deposit Account, or credit card (VISA, American Express, Discover, or MasterCard). Payments must be remitted to the BLM State Office where your claim or site is recorded and received on or before September 1. If the payment is mailed, the envelope must be postmarked by a bona fide delivery service on or before September 1 and received at the proper BLM State Office within 15 calendar days after the due date. Payments may also be made by telephone using a credit card. A complete listing of BLM State Offices with their addresses and phone numbers can be found at <http://www.blm.gov>.
- The maintenance fee for the following claim(s)/site(s) applies to the assessment year 2015.

CLAIM/SITE NAME	BLM SERIAL NO.
DUELL AND CO., INC	AMC 411 366
"	411 367
"	411 368
"	411 369
"	356 539
"	367 062
"	367 840
"	364 072
"	394416

Use a separate sheet for additional claim/site names, serial numbers, and claimant names and addresses.

DEPARTMENT OF THE INTERIOR
BUREAU OF LAND MANAGEMENT
MINING CLAIMS

Customer Information - WITH Serial No. and Claim Name

ACTIVE CLAIMS

Run Date: 12/23/2014 01:25 PM

Page 1 of 1

Admin State: AZ

Geo State: AZ

DUELL AND CO INC

249 N BRAND BLVD # 499
GLENDALE, CA 91203-2609

CUSTOMER ID: 2287860

<u>Serial No.</u>	<u>Claim Name/Number</u>	<u>Lead Serial No.</u>	<u>Disposition</u>
AMC356539	NATURE'S BEAUTY NO15	AMC356525	ACTIVE
AMC364072	NATURE'S BEAUTY #13	AMC364072	ACTIVE
AMC367062	NATURES BEAUTY #15	AMC367062	ACTIVE
AMC367840	NATURE'S BEAUTY #15	AMC367840	ACTIVE
AMC394416	NATURE'S BEAUTY #16	AMC394416	ACTIVE
AMC411357	NATURES BEAUTY UTD#1	AMC411357	ACTIVE
AMC411358	NATURES BEAUTY UTD#2	AMC411357	ACTIVE
AMC411359	NATURES BEAUTY UTD#3	AMC411357	ACTIVE
AMC411360	NATURES BEAUTY UTD#4	AMC411357	ACTIVE
AMC411361	NATURES BEAUTY UTD#5	AMC411357	ACTIVE
AMC411362	NATURES BEAUTY UTD#6	AMC411357	ACTIVE
AMC411363	NATURES BEAUTY UTD#7	AMC411357	ACTIVE
AMC411364	NATURES BEAUTY UTD#8	AMC411357	ACTIVE
AMC411365	NATURES BEAUTYUTD#10	AMC411357	ACTIVE
AMC411366	NATURES BEAUTYUTD#11	AMC411357	ACTIVE
AMC411367	NATURES BEAUTYUTD#12	AMC411357	ACTIVE
AMC411368	NATURES BEAUTYUTD#13	AMC411357	ACTIVE
AMC411369	NATURES BEAUTYUTD#14	AMC411357	ACTIVE
AMC417724	NATURES BEAUTY LTD 9	AMC417724	ACTIVE

Number of ACTIVE cases: 19

RECEIVED
BLM AZ STATE OFFICE
2015 AUG 24 A 9:14
PHOENIX, ARIZONA

NO WARRANTY IS MADE BY BLM
FOR USE OF THE DATA FOR
PURPOSES NOT INTENDED BY BLM

United States Department of the Interior
Bureau of Land Management
 LANDS/RECREATION & PLANNING
 ONE N CENTRAL AVE
 PHOENIX, AZ 85004 -2203
 Phone: 602-417-9200

Receipt

No: 3374385

Transaction #: 3472580	
Date of Transaction: 08/24/2015	
CUSTOMER:	
DUELL & CO INC 249 N BRAND BLVD # 499 GLENDALE, CA 91203-2609 US	

LINE #	QTY	DESCRIPTION	REMARKS	UNIT PRICE	TOTAL
1	1.00	LOCATABLE MINERALS / MINING CLAIMS-NOT NEW-UNADJUD, ONE AUTH NO. ONLY / MINING CLAIM MONEY RECEIVED CASES: AMC356539/\$2945.00	2016 MAINT/19	- n/a -	2945.00
TOTAL:					\$2,945.00

PAYMENT INFORMATION			
NOTE: Items will appear on credit card statement as "Bureau of Land Mgmt CO".			
1	AMOUNT:	2945.00	POSTMARKED: N/A
	TYPE:	CREDIT CARD	RECEIVED: 08/24/2015
	NAME:	DUELL & CO INC 249 N BRAND BLVD # 499 GLENDALE CA 91203-2609 US	
	CARD NO:	XXXXXXXXXXXX3003	AUTH CODE: 105230
	NAME ON CARD:	GARY G MIECKE	
	EXPIRES:	02/2020	
	SIGNATURE:		

REMARKS

This receipt was generated by the automated BLM Collections and Billing System and is a paper representation of a portion of the official electronic record contained therein.

ENTERED
 AUG 25 2015
 BY: IR

367840
 394416
 411357
 417724
 367062
 364072
 356525

MAINTENANCE FEE PAYMENT

Claimant Name: DUELL & Co., INC
 Address: 249 N. BRAND BLVD. #499
 City: GLENDALE State: CA Zip: 91203-2609
 Telephone: (213) 383-2573
 E-mail address: DUELL MINING @ AOL.COM
 Signature: [Signature]

Check here if this is a change of address.

RECEIVED
 M AZ STATE OFFICE
 2014 AUG 14 A 10: 22
 PHOENIX, ARIZONA
 BLM
 Date
 Stamp

LINE NO.	AMC NUMBER	CLAIM/SITE NAME	COUNTY RECORDER DATA (if available)	TWP	RNG	SEC
1	356 539	NATURE'S BEAUTY 15				
2	364 072	" " 13				
3	367 062	" " 15				
4	367 840	" " 15				
5	39 4416	" " 16				
6	411 357	" " #1				
7	411 358	" " 2				
8	411 359	" " 3				
9	411 360	" " 4				
10	411 361	" " 5				

List additional claims on Form MCF114.

Bureau of Land Management
 Arizona State Office
 www.blm.gov/az/

No. of Claims: 19 x \$155 = \$2945.00
 Check No: CC Init. SC
 Receipt No.: 3101107
 For BLM Use Only

This form is available from the Arizona Department of Mines and Mineral Resources and may be reproduced.

Form: MCF112
 Revised July 2009

ENTERED
 AUG 15 2014
 BY: [Signature]

10/5c

SUPPLEMENTAL ATTACHMENT

May be used with the following forms for listing additional mining claims:

Check One.

- Affidavit of Performance of Annual Work
- Maintenance Fee Payment
- Notice of Intent to Hold Mining Claims
- Notice of Non-Liability for Labor and Materials Furnished

RECEIVED
AZ STATE OFFICE
PHOENIX, ARIZONA
2014 AUG 14 A 10:22

BLM
Date
Stamp

LINE NO.	AMC NUMBER	CLAIM/SITE NAME	COUNTY RECORDER DATA (if available)	TWP	RNG	SEC
11	411 ³⁶² 362	NATURE'S BENEVO [#] 6				
12	411363	" " #7				
13	411364	" " #8				
14	411365	" " #10				
15	411366	" " #11				
16	411367	" " #12				
17	411368	" " #13				
18	411369	" " #14				
19	417 ⁷²⁴ 724	" " #9				

Form MCF114
Revised June 2005

This form is available from the Arizona Department of Mines & Mineral Resources and may be reproduced.

9/5c

United States Department of the Interior
Bureau of Land Management
 LANDS/RECREATION & PLANNING
 ONE N CENTRAL AVE
 PHOENIX, AZ 85004 -2203
 Phone: 602-417-9200

Receipt

No: 3101102

Transaction #: 3192653	
Date of Transaction: 08/14/2014	
CUSTOMER:	
DUELL & CO INC 249 N BRAND BLVD # \$499 GLENDALE, CA 91203-2609 US	

LINE #	QTY	DESCRIPTION	REMARKS	UNIT PRICE	TOTAL
1	1.00	LOCATABLE MINERALS / MINING CLAIMS- NOT NEW-UNADJUD, ONE AUTH NO. ONLY / MINING CLAIM MONEY RECEIVED CASES: AMC356539/\$2945.00	MAINT (19) 2015	- n/a -	2945.00
TOTAL:					\$2,945.00

PAYMENT INFORMATION			
NOTE: Items will appear on credit card statement as "Bureau of Land Mgmt CO".			
1	AMOUNT:	2945.00	POSTMARKED: N/A
	TYPE:	CREDIT CARD	RECEIVED: 08/14/2014
	NAME:	DUELL & CO INC 249 N BRAND BLVD # \$499 GLENDALE CA 91203-2609 US	
	CARD NO:	XXXXXXXXXXXX3003	AUTH CODE: 121968
	NAME ON CARD:	GARY G MIECKE	
	EXPIRES:	07/2015	
	SIGNATURE:		

REMARKS

This receipt was generated by the automated BLM Collections and Billing System and is a paper representation of a portion of the official electronic record contained therein.

Amc 356525
 Amc 364072
 Amc 367062
 Amc 367840
 Amc 394416
 Amc 411357

MAINTENANCE FEE PAYMENT

Claimant Name: DUELL AND Co., INC
 Address: 249 N. BRAND BLVD. #499
 City: GLENDALE State: CA Zip: 91203
 Telephone: (213) 383-2573
 E-mail address: DELL DUPELLMINING@AOL.COM
 Signature: [Signature]

RECEIVED
 BLM AZ STATE OFFICE
 2012 AUG -8 P 1:32
 PHOENIX, ARIZONA
 BLM
 Date
 Stamp

Check here if this is a change of address.

LINE NO.	AMC NUMBER	CLAIM/SITE NAME	COUNTY RECORDER DATA (If available)	TWP	RNG	SEC
1	356539	DUELL/NATURE'S				
2	364072	"				
3	367062	"				
4	367840	"				
5	394416	"				
6	411357	"				
7	411358	"				
8	411359	"				
9	411360	"				
10	411361	"				

List additional claims on Form MCF114.

Bureau of Land Management
 Arizona State Office
www.az.blm.gov

No. of Claims: 10 x \$125 = 1,400.
 Check No: CC Init. SC
 Receipt No.: 2625761
 For BLM Use Only

Form: MCF112
 Revised July 2005

This form is available from the Arizona Department of Mines and Mineral Resources and may be reproduced.

ENTERED INTO COMPUTER

8/2/12 AT

MAINTENANCE FEE PAYMENT

Claimant Name: DUELL AND Co., INC
 Address: 249 N. BRAND BLVD. #499
 City: GLENDALE State: CA Zip: 91203
 Telephone: 213) 383-2573
 E-mail address: DELL DUELLMINING@AOL.COM
 Signature: [Signature]

Check here if this is a change of address.

RECEIVED
 BLM AZ STATE OFFICE
 2012 AUG - 8 P 1:32
 PHOENIX, ARIZONA
 BLM
 Date
 Stamp

LINE NO.	AMC NUMBER	CLAIM/SITE NAME	COUNTY RECORDER DATA (If available)	TWP	RNG	SEC
1	411362	DUAL/NATURE'S BOND				
2	411363	"				
3	411364	"				
4	411365	"				
5	411366	"				
6	411367	"				
7	411368	"				
8	411369	"				
9						
10						

List additional claims on Form MCF114.

Bureau of Land Management
 Arizona State Office
www.az.blm.gov

No. of Claims: 8 x \$125 = 1,000
 Check No: CC Init. SC
 Receipt No.: 2625761
 For BLM Use Only

Form: MCF112
 Revised July 2005

RT 275 2 B
8328
08.07
FZ

00026
00028

FedEx NEW Package Express **US Airbill**
FedEx Tracking Number 8003 6674 8328

1 From This portion can be removed for Recipient's records.
Date 8/6/12 FedEx Tracking Number 800366748328
Sender's Name GARY MIECKE Phone 213 383-2573
Company EURACHT AND COMPANY
Address 3010 WILSHIRE BLVD STE 614 Dept./Floor/Suite/Room
City LOS ANGELES State CA ZIP 90010-1103

2 Your Internal Billing Reference

3 To
Recipient's Name SUSIE CRUZ Phone 602 417-9528
Company BLM
Address ONE NORTH CENTRAL AVE #800 HOLD Weekday Pacific location address REQUIRED. NOT available for FedEx First Overnight. We cannot deliver to P.O. boxes or P.O. ZIP codes. Dept./Floor/Suite/Room
Address PHDENIX HOLD Saturday Pacific location address REQUIRED. Available ONLY for FedEx Priority Overnight and FedEx 2Day to select locations.
City PHDENIX State AZ ZIP 85004



8003 6674 8328

Form ID No. **0215** SLA1 Recipient's Copy
Packages up to 150 lbs. For packages over 150 lbs., see the new FedEx Express Freight US Airbill.

4 Express Package Service * To most locations. NOTE: Service order has changed. Please select carefully.

Next Business Day	2 or 3 Business Days
<input type="checkbox"/> FedEx First Overnight Earliest next business morning delivery to select locations. Friday shipments will be delivered on Monday unless SATURDAY Delivery is selected.	<input type="checkbox"/> NEW FedEx 2Day A.M. Second business morning.* Saturday Delivery NOT available.
<input checked="" type="checkbox"/> FedEx Priority Overnight Next business morning.* Friday shipments will be delivered on Monday unless SATURDAY Delivery is selected.	<input type="checkbox"/> FedEx 2Day Second business afternoon.* Thursday shipments will be delivered on Monday unless SATURDAY Delivery is selected.
<input type="checkbox"/> FedEx Standard Overnight Next business afternoon.* Saturday Delivery NOT available.	<input type="checkbox"/> FedEx Express Saver Third business day.* Saturday Delivery NOT available.

5 Packaging * declared value limit \$500.
 FedEx Envelope* FedEx Pak* FedEx Box FedEx Tube Other

6 Special Handling and Delivery Signature Options

SATURDAY Delivery
NOT available for FedEx Standard Overnight, FedEx 2Day A.M., or FedEx Express Saver.

No Signature Required
Package may be left without obtaining a signature for delivery.

Direct Signature
Someone at recipient's address may sign for delivery. Fee applies.

Indirect Signature
If no one is available at recipient's address, someone at a neighboring address may sign for delivery. For residential deliveries only. Fee applies.

Does this shipment contain dangerous goods?
One box must be checked.
 No Yes As per attached Shipper's Declaration. Yes Shipper's Declaration not required. Dry Ice Dry Ice 3, UN 1845 Cargo Aircraft Only

Dangerous goods (including dry ice) cannot be shipped in FedEx packaging or placed in a FedEx Express Drop Box.

7 Payment Bill to: Enter FedEx Acct. No. or Credit Card No. below. Obtain recip. Acct. No.

Sender Acct. No. in Section 1 (not to bill) Recipient Third Party Credit Card Cash/Check

Total Packages Total Weight Credit Card Amt.

Our liability is limited to \$100 unless you declare a higher value. See the current FedEx Service Guide for details.

Insert airbill here

fedex.com 1.800.GoFedEx 1.800.463.3339

RECIPIENT: PEEL HERE

fedex.com 1.800.GoFedEx 1.800.463.3339

FedEx
Express

Align top of FedEx Express Shipping Label here.

FedEx
TRK#
0215 8003 6674 8328

TUE - 07 AUG A1
PRIORITY OVERNIGHT

WP ZSYA

85004
AZ-US
PHX



Emp# 813471 06AUG12 JGXA 515C1/A278/AA44

The World On Time.

Envelope

For FedEx Express® Shipments Only

Align bottom of Peel and Stick Airbill here.

00026

00028

FedEx Express

NEW Package US Airbill

FedEx Tracking Number **8003 6674 8328**

SLA1

Recipient's Copy

Form ID No. **0215**

RECIPIENT: PEEL HERE

1 From This portion can be removed for Recipient's records.

Date 8/6/12 FedEx Tracking Number 800366748328
Sender's Name GARY MIECKE Phone 213 383-2573
Company SURACHI AND COMPANY
Address 3010 WILSHIRE BLVD STE 614 Dept./Floor/Suite/Room
City LOS ANGELES State CA ZIP 90010-1103

2 Your Internal Billing Reference

3 To
Recipient's Name SUSIE CRUZ Phone 602 417-9528
Company BLM
Address ONE NORTH CENTRAL AVE #800 Dept./Floor/Suite/Room
Address _____
City PHOENIX State AZ ZIP 85004

HOLD Weekday
FedEx location address
REQUIRED. NOT available for
FedEx First Overnight.
 HOLD Saturday
FedEx location address
REQUIRED. Available ONLY for
FedEx Priority Overnight and
FedEx 2Day to select locations.

0450832365



8003 6674 8328

4 Express Package Service * To most locations.
NOTE: Service order has changed. Please select carefully.

Packages up to 150 lbs.
For packages over 150 lbs. use the new
FedEx Express Freight US Airbill.

Next Business Day
 FedEx First Overnight
Earliest next business morning delivery to select locations. Friday shipments will be delivered on Monday unless SATURDAY Delivery is selected.
 FedEx Priority Overnight
Next business morning. * Friday shipments will be delivered on Monday unless SATURDAY Delivery is selected.
 FedEx Standard Overnight
Next business afternoon. * Saturday Delivery NOT available.

2 or 3 Business Days
 NEW FedEx 2Day A.M.
Second business morning. * Saturday Delivery NOT available.
 FedEx 2Day
Second business afternoon. * Thursday shipments will be delivered on Monday unless SATURDAY Delivery is selected.
 FedEx Express Saver
Third business day. * Saturday Delivery NOT available.

5 Packaging * Declared value limit \$500.

FedEx Envelope* FedEx Pak* FedEx Box FedEx Tube Other

6 Special Handling and Delivery Signature Options

SATURDAY Delivery
NOT available for FedEx Standard Overnight, FedEx 2Day A.M., or FedEx Express Saver.
 No Signature Required
Package may be left without obtaining a signature for delivery.
 Direct Signature
Someone at recipient's address may sign for delivery. Fee applies.
 Indirect Signature
If no one is available at recipient's address, someone at a neighboring address may sign for delivery. For residential deliveries only. Fee applies.

Does this shipment contain dangerous goods?

One box must be checked.
 No Yes As per attached Shipper's Declaration Yes Shipper's Declaration not required. Dry Ice Dry ice, 9, UN 1845 _____ x _____ kg
Dangerous goods (including dry ice) cannot be shipped in FedEx packaging or placed in a FedEx Express Drop Box. Cargo Aircraft Only

7 Payment Bill to:

Enter FedEx Acct. No. or Credit Card No. below. Obtain recip. Acct. No.
 Sender Acct. No. in Section 1 will be billed. Recipient Third Party Credit Card Cash/Check
Total Packages _____ Total Weight _____ lbs. Credit Card Auth. _____

*Our liability is limited to \$100 unless you declare a higher value. See the current FedEx Service Guide for details.

611

fedex.com 1.800.GoFedEx 1.800.463.3339

fedex.com 1.800.GoFedEx 1.800.463.3339

United States Department of the Interior
Bureau of Land Management
 LANDS/RECREATION & PLANNING
 ONE N CENTRAL AVE
 PHOENIX, AZ 85004 -2203
 Phone: 602-417-9200

Receipt

No: 2625761

Transaction #: 2706177	
Date of Transaction: 08/08/2012	
CUSTOMER:	
DUELL & CO INC 249 N BRAND BLVD # 499 GLENDALE, CA 91203-2609 US	

LINE #	QTY	DESCRIPTION	REMARKS	UNIT PRICE	TOTAL
1	1.00	LOCATABLE MINERALS / MINING CLAIMS-NOT NEW-UNADJUD, ONE AUTH NO. ONLY / MINING CLAIM MONEY RECEIVED CASES: AMC356539/\$2520.00	MAINT (18) 2013	- n/a -	2520.00
TOTAL:					\$2,520.00

PAYMENT INFORMATION			
NOTE: Items will appear on credit card statement as "Bureau of Land Mgmt CO".			
1	AMOUNT:	2520.00	POSTMARKED: N/A
	TYPE:	CREDIT CARD	RECEIVED: 08/08/2012
	NAME:	DUELL & CO INC 249 N BRAND BLVD # 499 GLENDALE CA 91203-2609 US	
	CARD NO:	XXXXXXXXXXXX3003	AUTH CODE: 149136
	NAME ON CARD:	GARY MIECKE	
	EXPIRES:	07/2015	
	SIGNATURE:		

REMARKS

This receipt was generated by the automated BLM Collections and Billing System and is a paper representation of a portion of the official electronic record contained therein.

Amc 364072
 Amc 394416
 Amc 367840
 Amc 367062
 Amc 356525

MAINTENANCE FEE PAYMENT

Claimant Name: DUELL & CO. INC
 Address: 249 N. BRAND BLVD. #499 ✓
 City: LOS ANGELES State: CA Zip: 91203
 Telephone: 213) 363-2573
 E-mail address: _____
 Signature: [Signature]

Check here if this is a change of address.

RECEIVED
 LAND STATE OFFICE
 2011 AUG 17 P 1:15
 PHOENIX, ARIZONA
 BLM
 Date
 Stamp

LINE NO.	AMC NUMBER	CLAIM/SITE NAME	COUNTY RECORDER DATA (If available)	TWP	RNG	SEC
1	364072	DUELL & CO. INC.				
2	394416	" " "				
3	367840	" " "				
4	367062	" " "				
5	356525	" " "				
6						
7						
8						
9						
10						

List additional claims on Form MCF114.

Bureau of Land Management
 Arizona State Office
 www.blm.gov/az/

No. of Claims: 5 x \$140 = 700.00
 Check No: 10 Init. SL
 Receipt No.: 2408889
 For BLM Use Only

Form: MCF112
 Revised July 2009

This form is available from the Arizona Department of Mines and Mineral Resources and may be reproduced.

ENTERED INTO COMPUTER

AUG 25 2011 AT

United States Department of the Interior
Bureau of Land Management
 LANDS/RECREATION & PLANNING
 ONE N CENTRAL AVE
 PHOENIX, AZ 85004 -2203
 Phone: 602-417-9200

Receipt

No: 2408889

Transaction #: 2484199	
Date of Transaction: 08/18/2011	
CUSTOMER:	
DUELL & CO INC 249 N BRAND BLVD # \$499 GLENDALE, CA 91203-2609 US	

LINE #	QTY	DESCRIPTION	REMARKS	UNIT PRICE	TOTAL
1	1.00	LOCATABLE MINERALS / MINING CLAIMS-NOT NEW-UNADJUD, ONE AUTH NO. ONLY / MINING CLAIM MONEY RECEIVED CASES: AMC364072/\$700.00	MAINT (5) 2012	- n/a -	700.00
TOTAL:					\$700.00

PAYMENT INFORMATION			
NOTE: Items will appear on credit card statement as "Bureau of Land Mgmt CO".			
1	AMOUNT:	700.00	POSTMARKED: N/A
	TYPE:	CREDIT CARD	RECEIVED: 08/18/2011
	NAME:	DUELL & CO INC 249 N BRAND BLVD # \$499 GLENDALE CA 91203-2609 US	
	CARD NO:	XXXXXXXXXXXX2005	AUTH CODE: 164612
	NAME ON CARD:	GARYMIECKE	
	EXPIRES:	07/2015	
	SIGNATURE:		

REMARKS

This receipt was generated by the automated BLM Collections and Billing System and is a paper representation of a portion of the official electronic record contained therein.

AMC 367840
AMC 367062
AMC 356525
AMC 364072
AMC 394416

MAINTENANCE FEE PAYMENT

Claimant Name: NATURE'S BEAUTY LN.
Address: 3010 WILSHIRE BLVD. #614
City: LOS ANGELES State: CA Zip: 90010
Telephone: 213)383-2573 FAX: 213)386-9370
E-mail address: NATURESBEAUTY72@AOL.COM
Signature: [Signature]

Check here if this is a change of address.

RECEIVED
BLM STATE OFFICE
PHOENIX, ARIZONA
2010 AUG 13 A 9:16
BLM
Date
Stamp

LINE NO	AMC NUMBER	CLAIM/SITE NAME	COUNTY RECORDER DATA (If available)	TWP	RNG	SEC
1	367840	DUELL & CO., INC				
2	367062	DUELL & CO., INC				
3	356539	DUELL & CO., INC				
4	364072	DUELL & CO. INC				
5	394416	DUELL & CO. INC				
6						
7			ENTERED INTO COMPUTER			
8			AUG 20 2010			
9						
10						

List additional claims on Form MCF114.

No. of Claims: 5 x ¹⁴⁰\$125 = \$700.00
Check No: C.C. Init. A.A.
Receipt No.: 2190395
For BLM Use Only

Bureau of Land Management
Arizona State Office
www.az.blm.gov

Form: MCF112
Revised July 2005

This form is available from the Arizona Department of Mines and Mineral Resources and may be reproduced.

**United States Department of the Interior
Bureau of Land Management
LANDS/RECREATION & PLANNING
ONE N CENTRAL AVE
PHOENIX, AZ 85004 -2203
Phone:**

Receipt

No: 2190595

Transaction #: 2260328		ENTERED INTO COMPUTER	
Date of Transaction: 08/13/2010		AUG 20 2010	
CUSTOMER:	NATURE'S BEAUTY UNLIMITED LTD 3010 WILSHIRE BLVD SUITE 326 LOS ANGELES, CA 90010-1103 US	✓	

LINE #	QTY	DESCRIPTION	REMARKS	UNIT PRICE	TOTAL
1	1.00	LOCATABLE MINERALS / MINING CLAIMS- NOT NEW-UNADJUD, ONE AUTH NO. ONLY / MINING CLAIM MONEY RECEIVED CASES: AMC367840/\$700.00	MAINT FEE PYMNT (5) 2011	- n/a -	700.00 ✓
TOTAL:					\$700.00

PAYMENT INFORMATION			
NOTE: Items will appear on credit card statement as "Bureau of Land Mgmt CO".			
1	AMOUNT:	700.00	POSTMARKED: N/A
	TYPE:	CREDIT CARD	RECEIVED: 08/13/2010
	NAME:	NATURE'S BEAUTY UNLIMITED LTD 3010 WILSHIRE BLVD SUITE 326 LOS ANGELES CA 90010-1103 US	
	CARD NO:	XXXXXXXXXXXX2005	AUTH CODE: 144407
	NAME ON CARD:	GARY MIECKE	
	EXPIRES:	07/2011	
	SIGNATURE:		

REMARKS

This receipt was generated by the automated BLM Collections and Billing System and is a paper representation of a portion of the official electronic record contained therein.

NOTICE!!

These documents have been scanned!

Do not place un-scanned documents beneath this notice!

Do not remove this notice from this file!

GPO Jacket No. 560-102
Print Order 61540
Rise Business Services, LLC
Job=AZ15 5/22/2019



Box Number= AZ15079



Claim Begin-End: AMC394416-AMC394416

5 Miscellaneous



AZ15079-2 AMC394407-AMC394878

**NO
DOCUMENTS
FOUND**

NO DOCUMENTS FOUND
NO DOCUMENTS FOUND

NOTICE!!

These documents have been scanned!

Do not place un-scanned documents beneath this notice!

Do not remove this notice from this file!

GPO Jacket No. 560-102
Print Order 61540
Rise Business Services, LLC
Job=AZ15 5/22/2019



Box Number= AZ15079



Claim Begin-End: AMC394416-AMC394416

6 Location Notices-Amendments and Supporting Documents



AZ15079-2 AMC394407-AMC394878

MINING CLAIM STATUS REPORT

DATA ENTRY _____

MTP CHECKED BY _____

GEO CHECKED BY _____

LEAD SERIAL NO. AMC 394416 THROUGH AMC _____

# <u>1</u> LODE	LOCATION FEE @ \$30 =	\$ <u>30</u>
# _____ PLACER	PROCESSING FEE @ \$15 =	\$ <u>15</u>
# _____ ASSOCIATION PL	MAINTENANCE FEE @ \$125 =	\$ <u>250</u>
# _____ MILL SITE	OVERAGE	\$ _____
# _____ TUNNEL SITE	SHORTAGE	\$ _____
	OTHER FEES	\$ _____
ENOUGH LOCATORS	TOTAL	\$ <u>295</u> ⁰⁰

YES NO

pd 125 for yr 2007-2008

OVER-THE-COUNTER MAIL TIMELY FILED: YES NO

LEGAL DESCRIPTION: T 012N R 001E SEC 023, 014

T _____ R _____ SEC _____

T _____ R _____ SEC _____

T _____ R _____ SEC _____

BLM FOREST SERVICE _____ SUBJ TO PL 359: YES NO

WILDERNESS AREA: NO YES

SPLIT ESTATE: SX PX SRHA OTHER _____ N/A
PROPER NOTICE FILED IF LOCATED ON SRHA LANDS-YES NO N/A

RECONVEYED MINERALS ON BLM LANDS REQUIRE OPENING ORDERS FROM 1944 TO 1993. OPEN TO ENTRY ON: _____ N/A

COMMENTS/STATUS: VOID PARTIALLY VOID PVT MINERALS
WITHDRAWN LANDS OTHER

***NO MAP INCLUDED.**

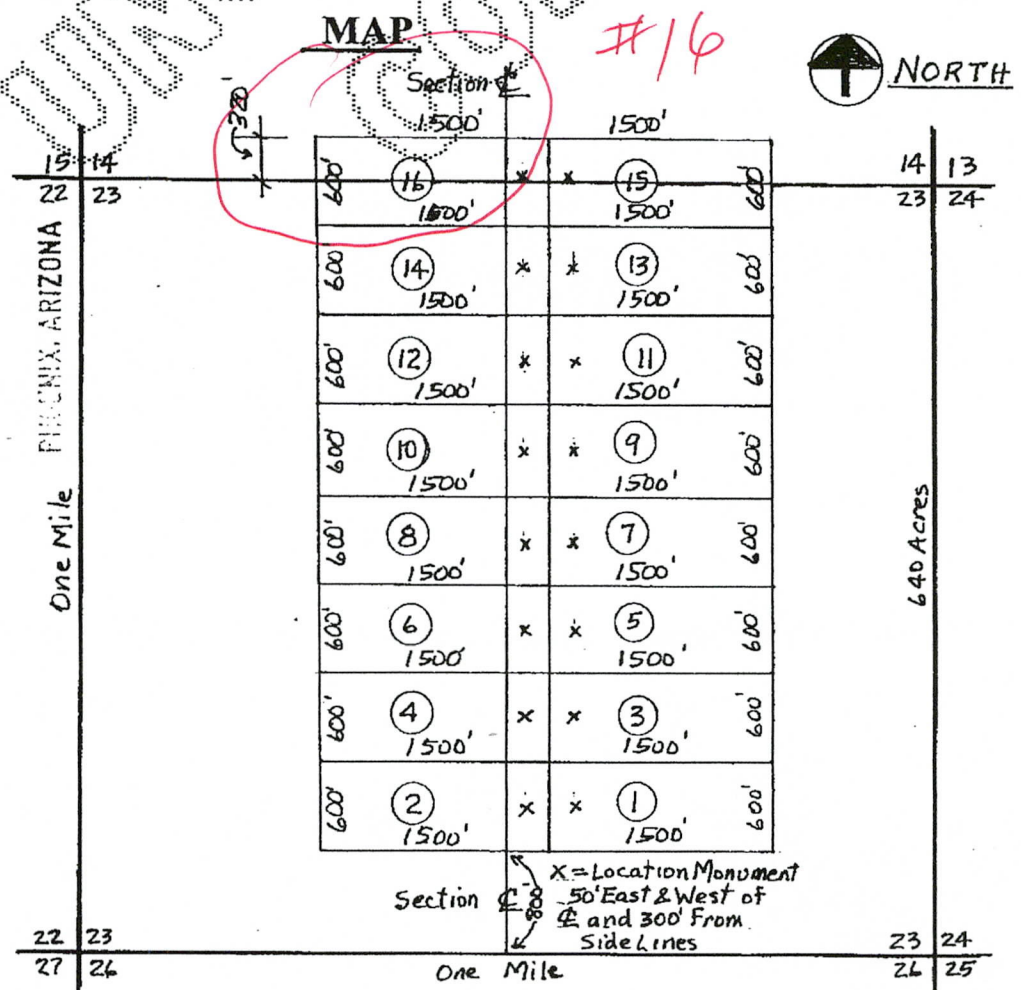
Claimant acknowledges that portions of the following claim(s) site(s) may be void or voidable. _____

Signature of claimant _____

FINAL ADJUDICATION RWS DATE 1/13/10

- The name of the claim is Nature's Beauty No. 1.
- The SE corner of the claim is 1500 feet in a SE direction to a survey monument or permanent object as described as The SE corner of Section Section 23, T12N, R1E, G & SR Meridian in Yavapai County.
- The type of location monument is a steel stake.
- The bearing and distance between the corners of the claim are beginning at the SE corner of the claim, 600 feet in a N direction to the NE corner, then 1500 feet in a W direction to the NW corner, then 600 feet in a S direction to the SW corner, then 1500 feet in a E direction to the point of beginning.
- Please indicate the distance and bearings between claim corners and a recognized survey monument or landmark. Indicate the distance from the location monument to each end of the claim.

RECEIVED
B.L.M. AZ STATE OFFICE
1999 NOV -5 A 10:36



Section 23, Quarter Section SE, Range 1E,
Township 12N, G&SR Meridian, Yavapai County, Arizona.

Date 9-7-99 Signature Arthur Roy



EXHIBIT "A"


16	15
14	13
12	11
10	9
8	7
6	5
4	3
2	1

RECEIVED
 YAVAPAI STATE OFFICE
 2009 DEC -9 A 9:18
 PHOENIX, ARIZONA

Nature's Beauty Unlimited 1 THROUGH 16 as recorded in the records of the Yavapai County Recorder's office. APN numbers to follow. AMC Numbers are 356539 through 394416.

Claims 1 through 14 are all in Sect. 23, T12N, R1E, while 15 and 16 are partially in Sect. 23 and partially in Sect. 14.

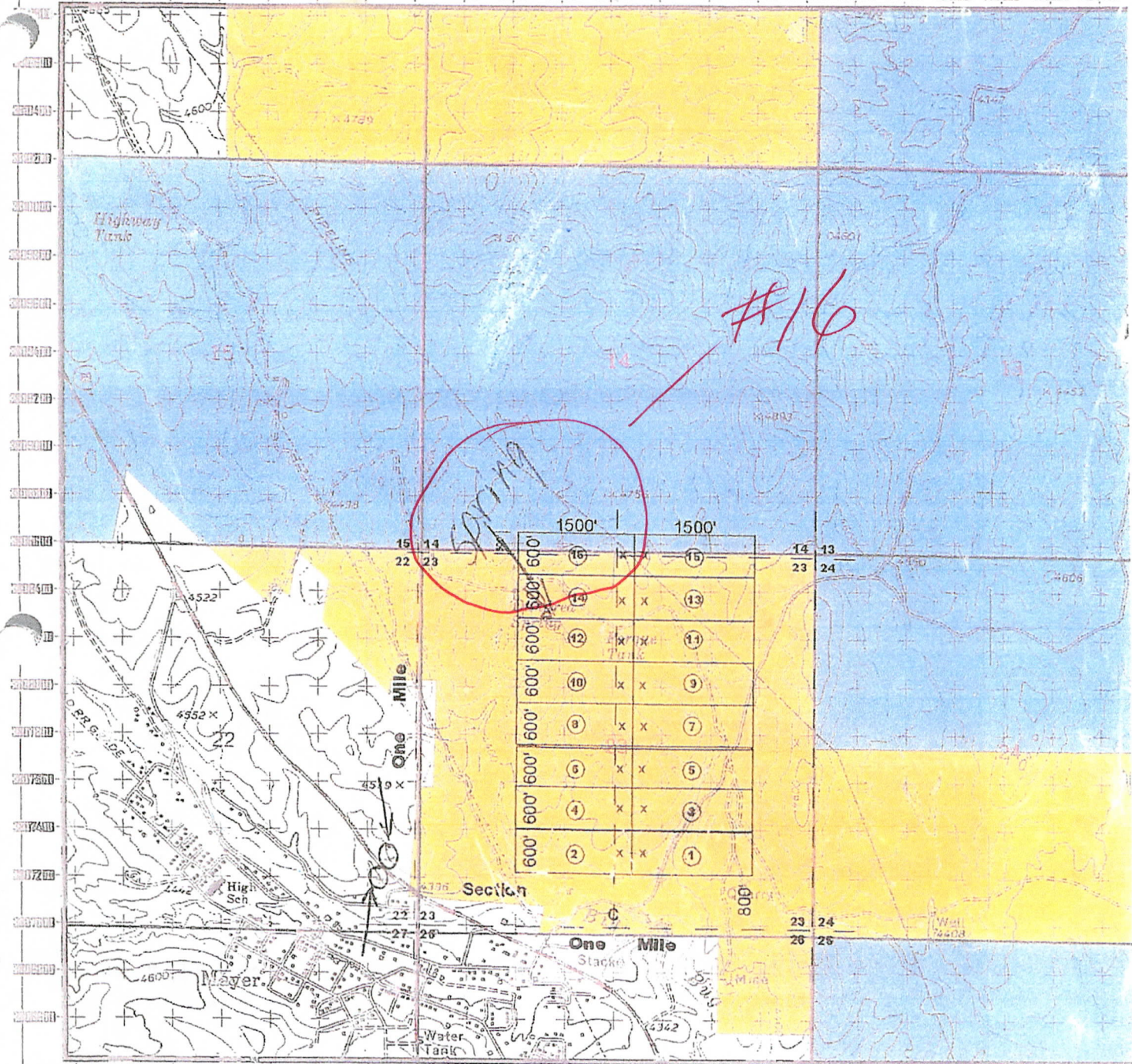
From the 1969 filing, Rosewaay Number 16 is further described as "Beginning at a point in an East direction 1450 feet from the discovery shaft (at which this notice is posted), being in the center of the East and line of said claim: North 300 feet to a point being the North-East corner of said claim; thence West 1500 feet post being at the North-West corner of said claim; thence South 300 feet to a post at center of the West end of this claim; thence South 300 feet to a post at the South-West corner of said claim; thence East 1500 to a post at the South-East corner of said claim; thence North 300 feet to the place of beginning.



NATURE'S BEAUTY UNLIMITED NO. 16

The total area of 900,000 S.F. of the Nature's Beauty No. 16 is hereby conveyed to Duell and Company, Inc. One complete Tract known as Nature's Beauty Unlimited No. 16.

361200 365400 369600 373800 378000 382200 386400 390600 394800 399000 403200 407400 411600 415800 420000 424200 428400 432600 436800 441000 445200 449400



365200 369400 373600 377800 382000 386200 390400 394600 398800 403000 407200 411400 415600 419800 424000 428200 432400 436600 440800 445000 449200 453400



UNITED STATES DEPARTMENT OF THE INTERIOR
BUREAU OF LAND MANAGEMENT
ARIZONA STATE OFFICE

Map printed on September 2, 2005
Map produced by the BLM, Arizona State Office


- LAND STATUS LEGEND**
- Private
 - State
 - BLM
 - USFS
 - Indian Lands
 - Military
 - NPS
 - FWS
 - BOR
 - City, County, & State Park
 - State Wildlife Area
 - County Lands
 - BLM National Monuments
 - National Conservation Area
 - Wilderness

LOCATION MAP



Scale 23157.4





LOCATION NOTICE FOR LODE MINING CLAIM

NOTICE IS HEREBY GIVEN that the Nature's Beauty #16 lode mining claim has been located by James Varney whose current mailing address is 233 N. 2nd Avenue Upland, CA 91786

BLM Date Stamp

RECEIVED BLM AZ STATE OFFICE 2008 AUG 21 A 10:37 PHOENIX, ARIZONA

The general course of this claim is rectangular long to east & west and it is situated in Yavapai County, Arizona. This claim is 1,500 feet in length and 600 feet in width. This claim runs from the location monument on which this location notice is posted approximately 1,500 feet in a western, norther west direction to the south end line and 600 feet in a north direction to the northern, east/west end line. This claim is marked by six monuments, one at each corner and one at the center of each end line of the claim.

The location monument on which this notice is posted is situated within Section 23, Township 12N, Range 1 E, Gila Salt River Base and Meridian, Arizona and this claim encompasses portions of the following quarter section (s), section (s), Township (s) and Range (s) NW quarter section of Section 23 and SW quarter section of Section 14; Both of Township 12N, Range 1E; 150 feet west of the eastern north south endl ine 300 feet above the section east west line. Gila Salt River Base and Meridian, Arizona.

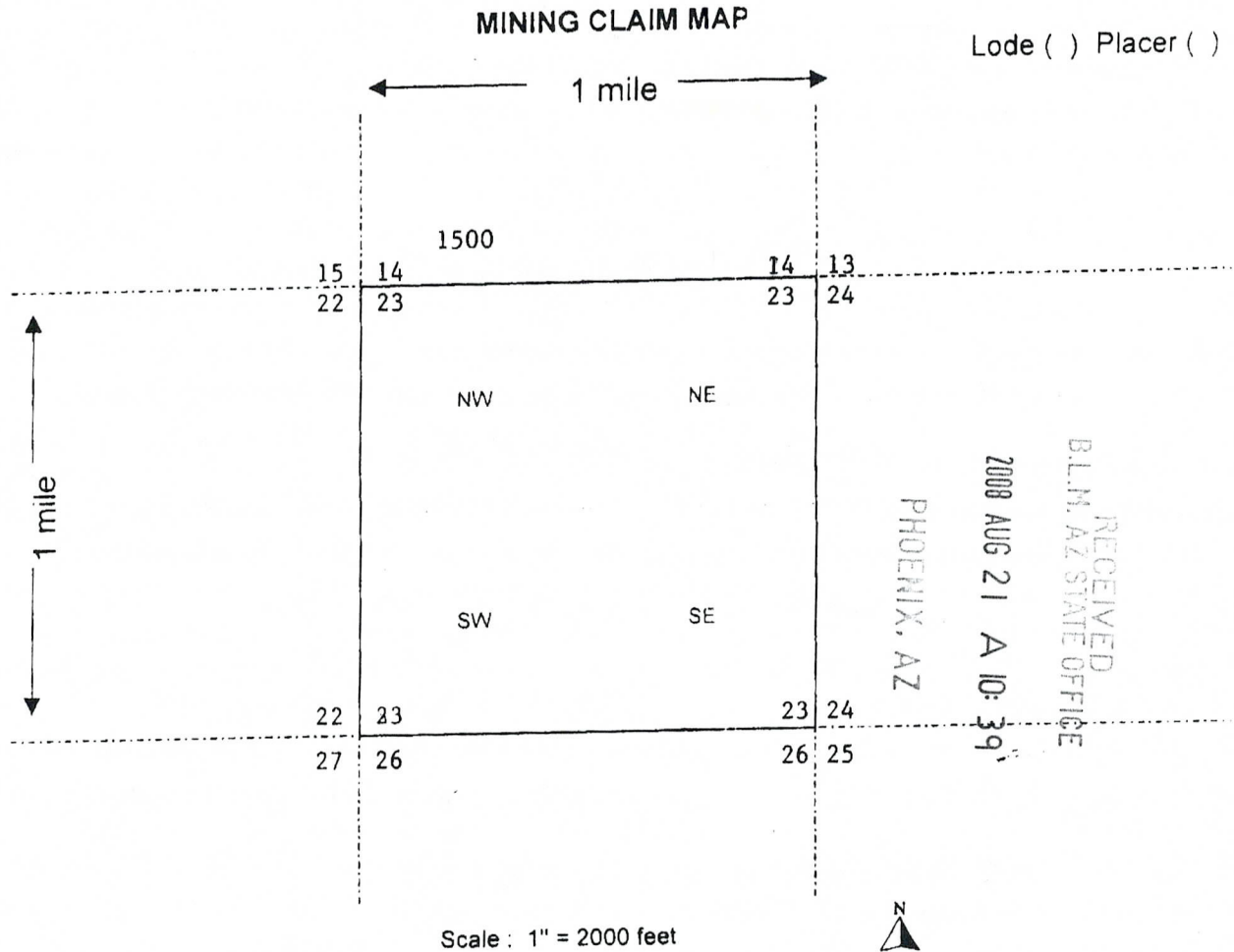
The locality of this claim with reference to some natural object or permanent monument and additional information (if any) concerning its locality are as follows: The S.E. corner stake is located about halfway up the last rise of the southern hip of hill 756, on the gas pipe right away.

DATED AND POSTED on the ground this 12 day of AUGUST, 2008.

LOCATOR (s) James Varney

Form MCF100 Revised July 2005

AND 394416



1. The above map depicts the Nature's Beauty Unlimited mining claim, which is located in Section (s) 23 and 14, Township 12 N, Range 1 E, Gila and Salt River Base and Meridian, Yavapai County, Arizona.
2. The type of corner and location monuments used are as follows: steel stakes with PVC 1 1/2 inch pipe painted red with white lettering.
3. The bearings and distances in degrees and feet between claim corners are as depicted on the map.

Form MCF100a
Revised July 2005

This form is available from the Arizona Department of Mines & Mineral Resources and may be reproduced.

AUG 29 4 15

Phoenix 080603.

4-1048-R

The United States of America,

To all to whom these presents shall come, Greeting:

W H E R E A S, under the provisions of Section 8 of the Act of June 28, 1934 (48 Stat., 1269), entitled "An Act to stop injury to the public grazing lands by preventing overgrazing and soil deterioration, to provide for their orderly use, improvement and development, to stabilize the livestock industry dependent upon the public range, and for other purposes", as amended by Section 3 of the Act of June 26, 1936 (49 Stat., 1976), the State of Arizona, in exchange for certain other lands situated in said State, has selected the following described tracts of land:

Gila and Salt River Meridian, Arizona.

- T. 12 N., R. 1 E.
sec. 14, all;
sec. 15, lot 3, NW $\frac{1}{4}$, NE $\frac{1}{4}$ SW $\frac{1}{4}$ and E $\frac{1}{2}$;
sec. 24, W $\frac{1}{2}$.
- T. 2 S., R. 10 E.
sec. 22, SW $\frac{1}{4}$.
- T. 12 N., R. 30 E.
sec. 24, all.
sec. 25, all.

The areas described aggregate 2,947.58 acres, according to the Official Plat of the Survey of the said Land on file in the Bureau of Land Management.

NOW KNOW YE, That the UNITED STATES OF AMERICA, in consideration of the premises, and in conformity with the said Acts of Congress, HAS GIVEN AND GRANTED, and by these presents DOES GIVE AND GRANT, unto the said State of Arizona, in fee simple, the tracts of land above described; TO HAVE AND TO HOLD the same, together with all the rights, privileges, immunities, and appurtenances, of whatsoever nature, thereunto belonging, unto the said State of Arizona, and to its assigns forever; subject to any vested and accrued water rights for mining, agricultural, manufacturing, or other purposes, and rights to ditches and reservoirs used in connection with such water rights, as may be recognized and acknowledged by the local customs, laws and decisions of courts; and there is reserved from the lands hereby granted, a right of way thereon for ditches or canals constructed by the authority of the United States.

Reserving also, to the United States, all minerals in the lands so granted together with the right to prospect for, mine and remove the same, as authorized by the provisions of said Section 8, as amended as aforesaid.

DEPARTMENT OF INTERIOR
BUREAU OF LAND MANAGEMENT

Input Parameters for Geographic Report with Land

System Id = CR

Admin State = AZ

Geo State = AZ

Casetype Begins With

Case Disp Txt = AUTHORIZED, CANCELLED, EXPIRED, PENDING, REJECTED, RELINQUISHED, WITHDRAWN

Mer Twp Rng = 14 0120N 0010E

Section = 014, 023

Mtrs =

Commodity =

Commodity Txt =

Pending Org =

Pend Org Decode =

Total Rows Returned: 41

RUN TIME: 03:11 PM

Adm State: AZ

UNITED STATES DEPARTMENT OF INTERIOR
BUREAU OF LAND MANAGEMENT
GEOGRAPHIC REPORT WITH LAND
Sorted by Meridian Township Range

RUN DATE: 08/25/2008
Page 1 of 7

Serial Number: AZA 019328

Total Case Acres: 12.000

<u>Casetype</u>	<u>Case Disp</u>				<u>Sect</u>	<u>Sur Typ</u>	<u>Sur Num</u>	<u>Suff</u>	<u>Subdivision</u>	<u>Act Pend</u>
282201	AUTHORIZED	14	0120N	0010E	023	ALIQ LOTS			E2; 3;	

Serial Number: AZA 022408

Total Case Acres: 0.205

<u>Casetype</u>	<u>Case Disp</u>				<u>Sect</u>	<u>Sur Typ</u>	<u>Sur Num</u>	<u>Suff</u>	<u>Subdivision</u>	<u>Act Pend</u>
285003	AUTHORIZED	14	0120N	0010E	023	ALIQ			SW;	

Serial Number: AZA 022731

Total Case Acres: 1.000

<u>Casetype</u>	<u>Case Disp</u>				<u>Sect</u>	<u>Sur Typ</u>	<u>Sur Num</u>	<u>Suff</u>	<u>Subdivision</u>	<u>Act Pend</u>
292803	PENDING	14	0120N	0010E	023	ALIQ			SWSE;	Y

Serial Number: AZA 022760

Total Case Acres: 1.000

<u>Casetype</u>	<u>Case Disp</u>				<u>Sect</u>	<u>Sur Typ</u>	<u>Sur Num</u>	<u>Suff</u>	<u>Subdivision</u>	<u>Act Pend</u>
292803	PENDING	14	0120N	0010E	023	LOTS			3;	Y
						MS	1798	1		Y
							1798	1		
							3991	1		Y
							3991	1		

UNITED STATES DEPARTMENT OF INTERIOR
 BUREAU OF LAND MANAGEMENT
 GEOGRAPHIC REPORT WITH LAND
 Sorted by Meridian Township Range

Serial Number: AZA 023660

Total Case Acres: 6.100

<u>Casetype</u>	<u>Case Disp</u>				<u>Sect</u>	<u>Sur Typ</u>	<u>Sur Num</u>	<u>Suff</u>	<u>Subdivision</u>	<u>Act Pend</u>
285003	AUTHORIZED	14	0120N	0010E	023	ALIQ LOTS			NESW; 1,3,4;	

Serial Number: AZA 025635

Total Case Acres: 3.930

<u>Casetype</u>	<u>Case Disp</u>				<u>Sect</u>	<u>Sur Typ</u>	<u>Sur Num</u>	<u>Suff</u>	<u>Subdivision</u>	<u>Act Pend</u>
292006	AUTHORIZED	14	0120N	0010E	023	ALIQ			E2SE;	

Serial Number: AZA 028822

Total Case Acres: 1.000

<u>Casetype</u>	<u>Case Disp</u>				<u>Sect</u>	<u>Sur Typ</u>	<u>Sur Num</u>	<u>Suff</u>	<u>Subdivision</u>	<u>Act Pend</u>
380913	REJECTED	14	0120N	0010E	023	ALIQ			SESE;	

Serial Number: AZA 029031

Total Case Acres: 2.000

<u>Casetype</u>	<u>Case Disp</u>				<u>Sect</u>	<u>Sur Typ</u>	<u>Sur Num</u>	<u>Suff</u>	<u>Subdivision</u>	<u>Act Pend</u>
380913	EXPIRED	14	0120N	0010E	023	FF		1	SESW;	

Serial Number: AZA 029520

Total Case Acres: 320.000

<u>Casetype</u>	<u>Case Disp</u>				<u>Sect</u>	<u>Sur Typ</u>	<u>Sur Num</u>	<u>Suff</u>	<u>Subdivision</u>	<u>Act Pend</u>
360412	AUTHORIZED	14	0120N	0010E	014	ALIQ			ALL;	

UNITED STATES DEPARTMENT OF INTERIOR
 BUREAU OF LAND MANAGEMENT
 GEOGRAPHIC REPORT WITH LAND
 Sorted by Meridian Township Range

Serial Number: AZA 031756

Total Case Acres: 0.330

<u>Casetype</u>	<u>Case Disp</u>				<u>Sect</u>	<u>Sur Typ</u>	<u>Sur Num</u>	<u>Suff</u>	<u>Subdivision</u>	<u>Act Pend</u>
281001	AUTHORIZED	14	0120N	0010E	023	ALIQ			S2SE;	

Serial Number: AZA 032362

Total Case Acres: 5.000

<u>Casetype</u>	<u>Case Disp</u>				<u>Sect</u>	<u>Sur Typ</u>	<u>Sur Num</u>	<u>Suff</u>	<u>Subdivision</u>	<u>Act Pend</u>
361113	PENDING	14	0120N	0010E	023	FF			PORTION OF;	

Serial Number: AZA 032523

Total Case Acres: 3.000

<u>Casetype</u>	<u>Case Disp</u>				<u>Sect</u>	<u>Sur Typ</u>	<u>Sur Num</u>	<u>Suff</u>	<u>Subdivision</u>	<u>Act Pend</u>
360213	AUTHORIZED	14	0120N	0010E	023	FF			PART;	

Serial Number: AZA 032530

Total Case Acres: 9.090

<u>Casetype</u>	<u>Case Disp</u>				<u>Sect</u>	<u>Sur Typ</u>	<u>Sur Num</u>	<u>Suff</u>	<u>Subdivision</u>	<u>Act Pend</u>
281001	AUTHORIZED	14	0120N	0010E	023	ALIQ			E2SE;	

Serial Number: AZA 032561

Total Case Acres: 9.090

<u>Casetype</u>	<u>Case Disp</u>				<u>Sect</u>	<u>Sur Typ</u>	<u>Sur Num</u>	<u>Suff</u>	<u>Subdivision</u>	<u>Act Pend</u>
281001	AUTHORIZED	14	0120N	0010E	023	ALIQ			E2SE;	

UNITED STATES DEPARTMENT OF INTERIOR
 BUREAU OF LAND MANAGEMENT
 GEOGRAPHIC REPORT WITH LAND
 Sorted by Meridian Township Range

Serial Number: AZA 033350
 Total Case Acres: 640.050

<u>Casetype</u>	<u>Case Disp</u>				<u>Sect</u>	<u>Sur Typ</u>	<u>Sur Num</u>	<u>Suff</u>	<u>Subdivision</u>	<u>Act Pend</u>
288100	AUTHORIZED	14	0120N	0010E	023	ALIQ			NE;	

Serial Number: AZA 03335001
 Total Case Acres: 2.450

<u>Casetype</u>	<u>Case Disp</u>				<u>Sect</u>	<u>Sur Typ</u>	<u>Sur Num</u>	<u>Suff</u>	<u>Subdivision</u>	<u>Act Pend</u>
280004	AUTHORIZED	14	0120N	0010E	023	ALIQ			NWNE,SENE;	

Serial Number: AZA 03335003
 Total Case Acres: 102.500

<u>Casetype</u>	<u>Case Disp</u>				<u>Sect</u>	<u>Sur Typ</u>	<u>Sur Num</u>	<u>Suff</u>	<u>Subdivision</u>	<u>Act Pend</u>
281001	AUTHORIZED	14	0120N	0010E	023	ALIQ			N2,E2SE;	

Serial Number: AZA 03335004
 Total Case Acres: 928.320

<u>Casetype</u>	<u>Case Disp</u>				<u>Sect</u>	<u>Sur Typ</u>	<u>Sur Num</u>	<u>Suff</u>	<u>Subdivision</u>	<u>Act Pend</u>
280004	AUTHORIZED	14	0120N	0010E	023	ALIQ			NE;	

Serial Number: AZA 033657
 Total Case Acres: 2.000

<u>Casetype</u>	<u>Case Disp</u>				<u>Sect</u>	<u>Sur Typ</u>	<u>Sur Num</u>	<u>Suff</u>	<u>Subdivision</u>	<u>Act Pend</u>
380913	AUTHORIZED	14	0120N	0010E	023	ALIQ			SESW;	

UNITED STATES DEPARTMENT OF INTERIOR
 BUREAU OF LAND MANAGEMENT
 GEOGRAPHIC REPORT WITH LAND
 Sorted by Meridian Township Range

Serial Number: AZA 0336570
 Total Case Acres: 5.000

<u>Casetype</u>	<u>Case Disp</u>				<u>Sect</u>	<u>Sur Typ</u>	<u>Sur Num</u>	<u>Suff</u>	<u>Subdivision</u>	<u>Act Pend</u>
371511	AUTHORIZED	14	0120N	0010E	023	FF			SESW	

Serial Number: AZA 034551
 Total Case Acres: 40.000

<u>Casetype</u>	<u>Case Disp</u>				<u>Sect</u>	<u>Sur Typ</u>	<u>Sur Num</u>	<u>Suff</u>	<u>Subdivision</u>	<u>Act Pend</u>
361113	PENDING	14	0120N	0010E	023	ALIQ			SESE;	

Serial Number: AZAR 0002935
 Total Case Acres: 0.660

<u>Casetype</u>	<u>Case Disp</u>				<u>Sect</u>	<u>Sur Typ</u>	<u>Sur Num</u>	<u>Suff</u>	<u>Subdivision</u>	<u>Act Pend</u>
285003	AUTHORIZED	14	0120N	0010E	023	LOTS MNR			2,3; SWSWSWSE;	

Serial Number: AZAR 0010913
 Total Case Acres: 211.580

<u>Casetype</u>	<u>Case Disp</u>				<u>Sect</u>	<u>Sur Typ</u>	<u>Sur Num</u>	<u>Suff</u>	<u>Subdivision</u>	<u>Act Pend</u>
288100	AUTHORIZED	14	0120N	0010E	023	ALIQ			E2NE,NWNE;	

Serial Number: AZAR 0013382
 Total Case Acres: 0.018

<u>Casetype</u>	<u>Case Disp</u>				<u>Sect</u>	<u>Sur Typ</u>	<u>Sur Num</u>	<u>Suff</u>	<u>Subdivision</u>	<u>Act Pend</u>
288100	AUTHORIZED	14	0120N	0010E	023	ALIQ			SENE;	

UNITED STATES DEPARTMENT OF INTERIOR
 BUREAU OF LAND MANAGEMENT
 GEOGRAPHIC REPORT WITH LAND
 Sorted by Meridian Township Range

Serial Number: AZAR 0015259

Total Case Acres: 5.250

<u>Casetype</u>	<u>Case Disp</u>				<u>Sect</u>	<u>Sur Typ</u>	<u>Sur Num</u>	<u>Suff</u>	<u>Subdivision</u>	<u>Act Pend</u>
288100	AUTHORIZED	14	0120N	0010E	023	ALIQ LOTS			S2NE,NESW,W2SE; 3;	

Serial Number: AZAR 0017371

Total Case Acres: 1.440

<u>Casetype</u>	<u>Case Disp</u>				<u>Sect</u>	<u>Sur Typ</u>	<u>Sur Num</u>	<u>Suff</u>	<u>Subdivision</u>	<u>Act Pend</u>
285002	AUTHORIZED	14	0120N	0010E	023	ALIQ LOTS			S2SE; 3;	

Serial Number: AZAR 0018659

Total Case Acres: 0.036

<u>Casetype</u>	<u>Case Disp</u>				<u>Sect</u>	<u>Sur Typ</u>	<u>Sur Num</u>	<u>Suff</u>	<u>Subdivision</u>	<u>Act Pend</u>
285002	AUTHORIZED	14	0120N	0010E	023	LOTS			3;	

Serial Number: AZAR 0031104

Total Case Acres: 3.120

<u>Casetype</u>	<u>Case Disp</u>				<u>Sect</u>	<u>Sur Typ</u>	<u>Sur Num</u>	<u>Suff</u>	<u>Subdivision</u>	<u>Act Pend</u>
286202	AUTHORIZED	14	0120N	0010E	023	ALIQ LOTS		1	NESE,W2SE,E2NE; 3;	

RUN TIME: 03:11 PM

Adm State: AZ

UNITED STATES DEPARTMENT OF INTERIOR
BUREAU OF LAND MANAGEMENT
GEOGRAPHIC REPORT WITH LAND
Sorted by Meridian Township Range

RUN DATE: 08/25/2008
Page 7 of 7

Serial Number: AZAR 0031144

Total Case Acres: 3.192

<u>Casetype</u>	<u>Case Disp</u>	14	0120N	0010E	<u>Sect</u>	<u>Sur Typ</u>	<u>Sur Num</u>	<u>Suff</u>	<u>Subdivision</u>	<u>Act Pend</u>
285002	AUTHORIZED				023	ALIQ			SESE;	

Serial Number: AZPHX 0085401

Total Case Acres: 1.000

<u>Casetype</u>	<u>Case Disp</u>	14	0120N	0010E	<u>Sect</u>	<u>Sur Typ</u>	<u>Sur Num</u>	<u>Suff</u>	<u>Subdivision</u>	<u>Act Pend</u>
285004	AUTHORIZED				023	LOTS			1,2,3;	

Serial Number: AZPHX 0085907

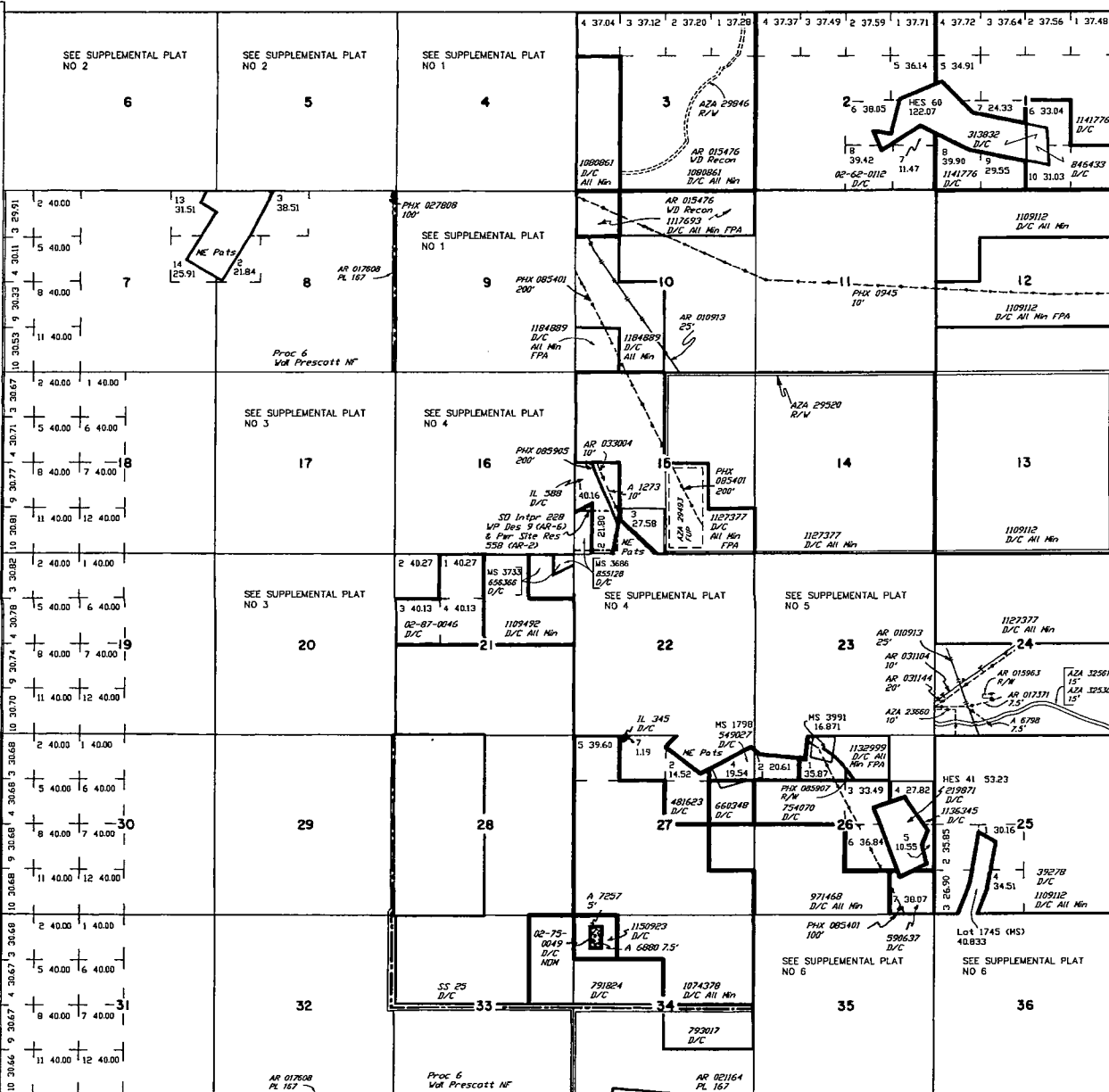
Total Case Acres: 29.000

<u>Casetype</u>	<u>Case Disp</u>	14	0120N	0010E	<u>Sect</u>	<u>Sur Typ</u>	<u>Sur Num</u>	<u>Suff</u>	<u>Subdivision</u>	<u>Act Pend</u>
282105	AUTHORIZED				023	FF		1	PORTION OF LOT 2;	
						MS	1263	1		
							1798	1		

TOWNSHIP 12 NORTH RANGE 1 EAST OF THE GILA AND SALT RIVER MERIDIAN, ARIZONA

YAVAPAI COUNTY

STATUS OF PUBLIC DOMAIN
LAND AND MINERAL TITLES



INDEX TO SEGREGATED TRACTS

RESURVEY TRACT NO	ORIGINAL SURVEY			SUBDIVISION
	T	R	SEC	

FOR ORDERS AFFECTING DISPOSAL OR USE OF UNIDENTIFIED LANDS WITHDRAWN FOR CLASSIFICATION, MINERALS, WATER AND/OR OTHER PUBLIC PURPOSES, REFER TO INDEX OF MISCELLANEOUS DOCUMENTS.

DIST NO 2

LANDS PATENTED UNDER SMALL TRACT ACT ARE NOW SUBJECT TO MINERAL LEASING ACT

MDS 13 NE
14 NW
15 SE

A 7631 PL 359
Secs 3,4

A 8644 PL 359
Secs 4,9

AZA 25635 USE Per 3.97A
Sec 24 : W/25W/4 M&B

Lot 34°22'24"N
Long 112°18'27"W

Lot 34°22'24"N
Long 112°12'06"W



WARNING STATEMENT
This plat is the Bureau's Record of Title, and should be used only as a graphic display of the township survey data. Records herein do not reflect title changes which may have been affected by lateral movements of rivers or other bodies of water. Refer to the cadastral surveys for official survey information.

CURRENT TO	GS	T	R	SEC
5-3-2004	PV	12	N	1E

TOWNSHIP 12 NORTH RANGE 1 EAST OF THE GILA AND SALT RIVER MERIDIAN, ARIZONA

YAVAPAI COUNTY

STATUS OF PUBLIC DOMAIN
LAND AND MINERAL TITLES

MTP
SUPPL SEC 23

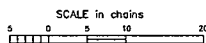
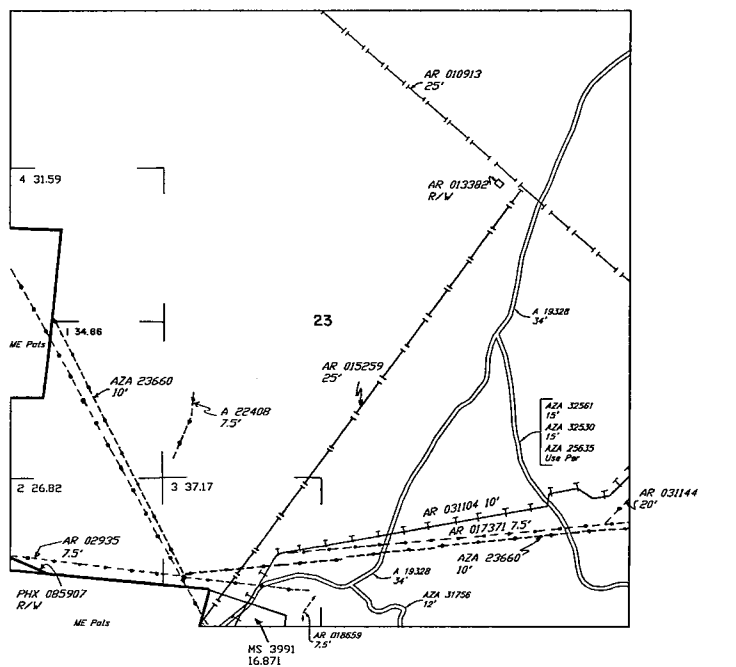
INDEX TO SEGREGATED TRACTS				
RESURVEY	ORIGINAL SURVEY			
	TRACT NO	T	R	SEC
				SUBDIVISION

FOR ORDERS AFFECTING DISPOSAL OR USE OF
UNIDENTIFIED LANDS WITHDRAWN FOR CLASSIFICATION,
MINERALS, WATER AND/OR OTHER PUBLIC PURPOSES,
REFER TO INDEX OF MISCELLANEOUS DOCUMENTS.

DIST NO 2

LANDS PATENTED UNDER SMALL TRACT ACT ARE NOW
SUBJECT TO MINERAL LEASING ACT

MDS 15 SE



WARNING STATEMENT
This plot is the Bureau's Record of Title, and should be used only as a graphic display of the township survey data. Records herein do not reflect title changes which may have been affected by lateral movements of rivers or other bodies of water. Refer to the cadastral surveys for official survey information.

CURRENT TO	GS	T	12 N
5-3-2004	PV	R	1 E

NO 5